

OFFICE OF THE
DOUGLAS COUNTY SURVEYOR

Station: UW-5

T26W R7W Sec. 24

Date Set: 1974

Set By (Agency): DCSO

DCSO Designation: U-126

Date Recovered: _____

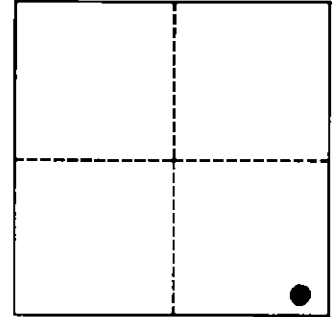
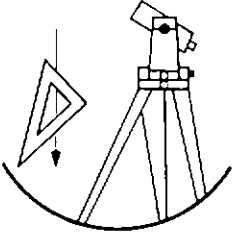
Recovered By: _____

Date Recovered: _____

Recovered By: _____

Date Recovered: _____

Recovered By: _____



VERTICAL CONTROL

NGVD 29 Elevation: 454.249 FEET NAVD 88 Elevation: _____ METERS

NGS Line # _____ USGS LINE # _____ OSHD Line # _____ FILE # _____

Precision: 2ND ORDER Agency: DCSO Proj: 2007 Date: 1991

HORIZONTAL CONTROL

O.C.S. 27 Y(Northing): 605,194.16 O.C.S. 83 Y(Northing): 605,159.11

(South Zone) X(Easting): 1,209,718.38 (South Zone) X(Easting): 4,130,677.20

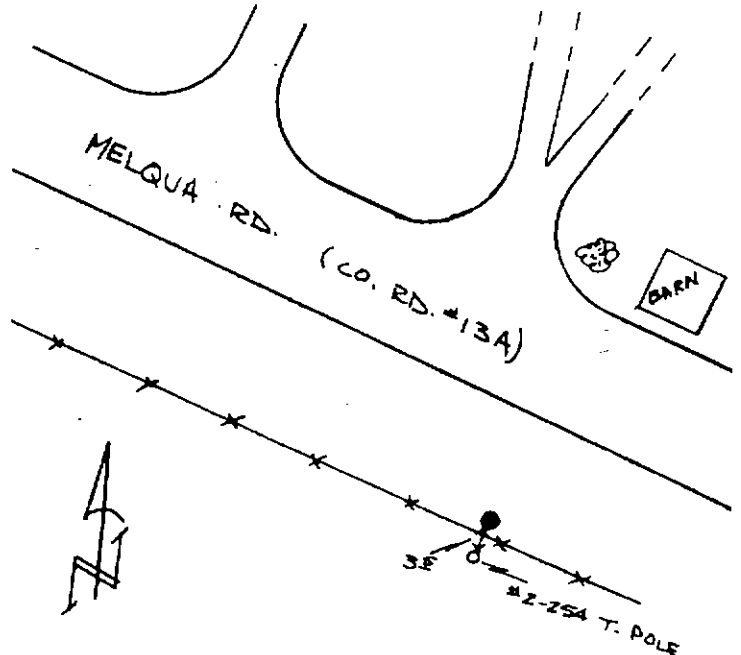
Precision: 1/25,000 Agency: DCSO Proj: 2006 Date: 1974

Approx. O.C.S. 27 Geographic Position: Latitude: 43°17'20" Longitude: 123°28'08"

Approx. O.C.S. 83 Geographic Position: Latitude: 43°17'19" Longitude: 123°28'12"

Description and To reach: From Melrose Store proceed Northerly 3.6 miles to station which is a brass cap set in concrete tile approx. 20 feet left of road centerline and approx. 5 feet higher than its surface. Witness post bears S34W 3½ feet and telephone pole #2-254 bears S34W.

Vicinity: North of Melrose on Co. Rd. #13A



Note: For further information contact the Douglas County Surveyors Office, Room 205 Douglas County Justice Building, Roseburg, OR 97470. Phone 440-4272. Douglas County Residents outside Roseburg calling area, dial toll free 1-800-477-0991.