
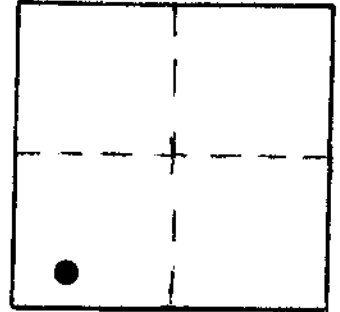


OFFICE OF THE  
DOUGLAS COUNTY SURVEYOR

U-099



Station: U224 RESET T 27 S, R 5 W, Sec 13  
 Set By (Agency): OSHD  
 Date Set: 1970  
 Recovered By RS,SF  
 Date Recovered 3/20/84  
 Recovered By \_\_\_\_\_  
 Date Recovered \_\_\_\_\_  
 Recovered By \_\_\_\_\_  
 Date Recovered \_\_\_\_\_



VERTICAL CONTROL **NGVD 29**

Elevation: 634.578 NGS Line # 94 USGS Line # \_\_\_\_\_ OSHD Line # \_\_\_\_\_  
 Precision: 1st Agency: USC&GS Proj. # \_\_\_\_\_ Date: 1970

HORIZONTAL CONTROL

South Zone State Plane Coordinates: Y(Northing) \_\_\_\_\_ X(Easting) \_\_\_\_\_  
 Precision: \_\_\_\_\_ Agency: \_\_\_\_\_ Proj. # \_\_\_\_\_ Date: \_\_\_\_\_  
 Approximate Geographic Position: Latitude \_\_\_\_\_ Longitude \_\_\_\_\_

DESCRIPTION and TO REACH

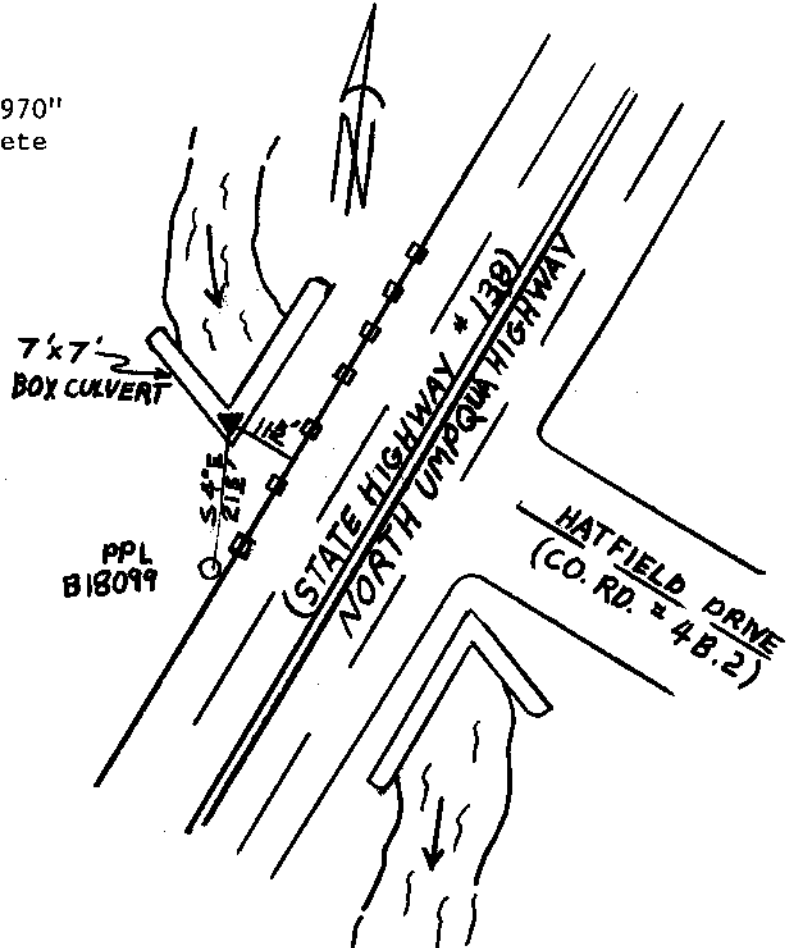
SKETCH

DESCRIPTION:

A USC&GS disk stamped "U224 OSHD RESET 1970" cemented on the southwest end of a concrete headwall.

TO REACH:

Go to the intersection of Hatfield Rd. (Co. Rd. #4B.2) and North Umpqua Hwy. (St. Hwy. 138) in T27S,R5W,Sec.13, monument is northwest of intersection.



Reference Marks:

Note: For further information, contact the Douglas County Surveyor's Office, Room 205 Douglas County Justice Building, Roseburg, OR 97470. Phone 440-4278. Douglas County residents outside the Roseburg calling area, dial toll free 1-800-452-0991.