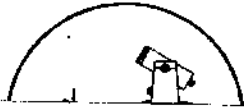


OFFICE OF THE
DOUGLAS COUNTY SURVEYOR

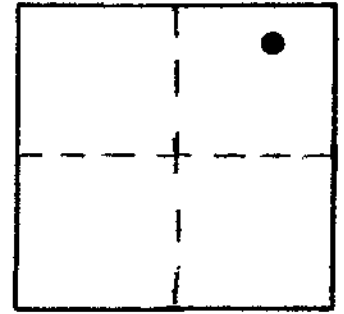
Station: U-87
 Set By (Agency): DCSO
 Date Set: 1973
 Recovered By GQ-TP
 Date Recovered 2-4-82
 Recovered By _____
 Date Recovered _____
 Recovered By _____
 Date Recovered _____

T 22 S, R 11W , Sec 2



U-090
U-87 22S 11W 2

NAD 756508.13 4002856.05
83 43°41'25" 123°58'24"



VERTICAL CONTROL *

Elevation: 13.974 ^{SEE NOTE} NGS Line # _____ USGS Line # _____ OSHD Line # _____
 Precision: 3rd Agency: DCSO Proj. # 2006 Date: 1973

HORIZONTAL CONTROL

South Zone State Plane Coordinates: Y(Northing) 756,542.99 X(Easting) 1,081,895.24
 Precision: 1/20,000 Agency: DCSO Proj. # 2006 Date: 1973
 Approximate Geographic Position: Latitude 43°41'25" Longitude 123°58'20"

DESCRIPTION and TO REACH

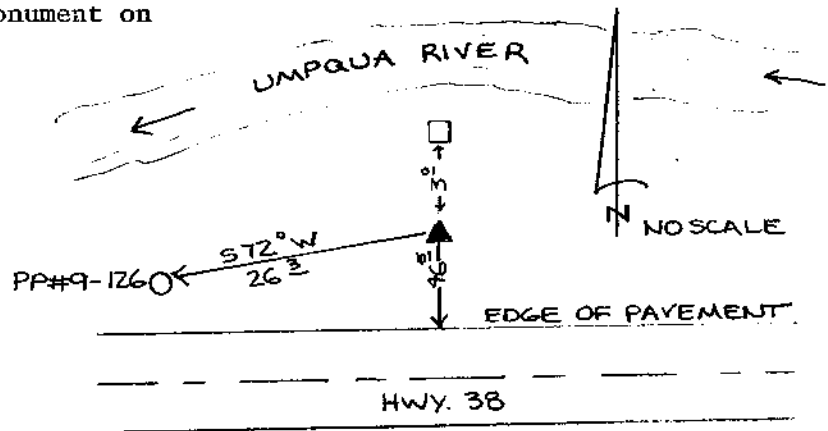
SKETCH

Found: A drill hole in boulder flush with the ground.

*Note: Disk and stem are both gone.

Elevation is no longer good.

To reach: From the intersection of Hwy 38 & Co. Rd. #64 (in sec. 3 T22S R11W) proceed easterly along Hwy. 38 1.30 miles to monument on the left.



Reference Marks:

Note: For further information, contact the Douglas County Surveyor's Office, Room 205 Douglas County Justice Building, Roseburg, OR 97470. Phone 440-4278. Douglas County residents outside the Roseburg calling area, dial toll free 1-800-452-0991.