

OFFICE OF THE
DOUGLAS COUNTY SURVEYOR

Station: U-84 T 22 S, R 10W , Sec 6

Set By (Agency): DCSO

Date Set: 1973

Recovered By GQ

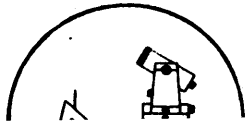
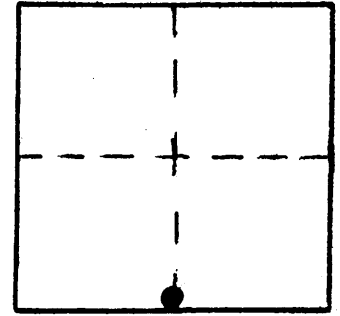
Date Recovered 2-4-82

Recovered By _____

Date Recovered _____

Recovered By _____

Date Recovered _____



u-087
u-84

NAD 752223.23 4012223.68
83 43°40'46" 123°56'14"

U-087
VERTICAL CONTROL NGVD 29

Elevation: 14.779 NGS Line # _____ USGS Line # _____ OSHD Line # _____

Precision: 3rd Agency: DCSO Proj. # 2006 Date: 1973

HORIZONTAL CONTROL NAD 27

South Zone State Plane Coordinates: Y(Northing) 752,257.80 X(Easting) 1,091,263.31

Precision: 1/10,000 Agency: DCSO Proj. # 2006 Date: 1973

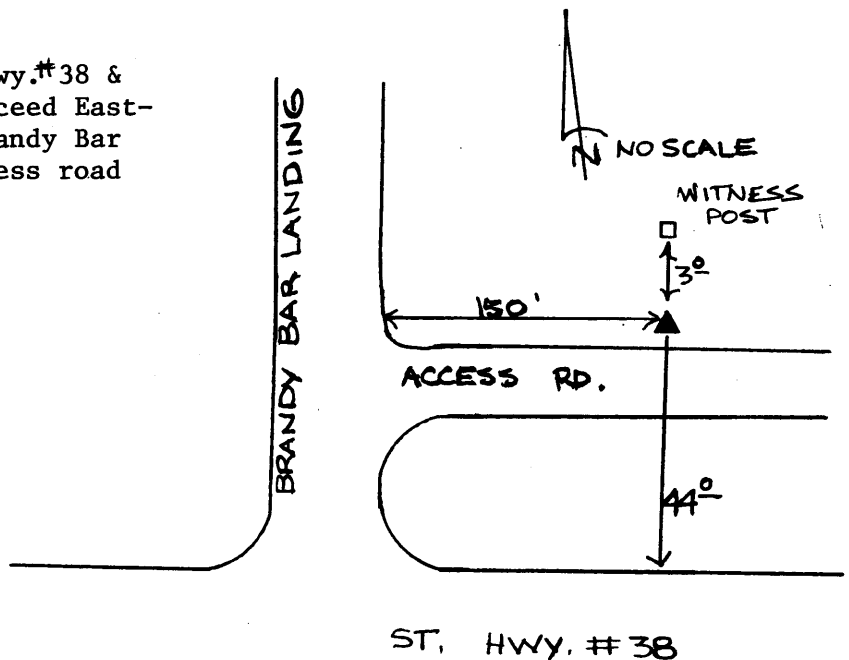
Approximate Geographic Position: Latitude 43°40'47" Longitude 123°56'10"

DESCRIPTION and TO REACH

SKETCH

Found: A standard DCSO disk set in boulder stamped "U-84 1973".

To reach: From the intersection of Hwy.#38 & Co.Rd. #64 (in sec. 3 T22S R11W) proceed East-erly along Hwy. #38 3.30 miles to "Brandy Bar Landing" on the left. Take paved access road East 150 ft. to monument on the left.



Reference Marks:

Note: For further information, contact the Douglas County Surveyor's Office, Room 205 Douglas County Justice Building, Roseburg, OR 97470. Phone 440-4278. Douglas County residents outside the Roseburg calling area, dial toll free 1-800-452-0991.