

Date Set: 1972

Set By (Agency): DCSO

Date Recovered: 8/12/91

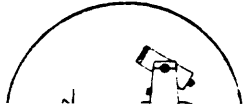
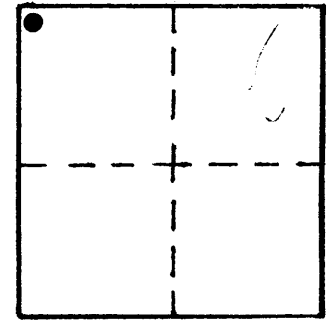
Recovered By: TF

Date Recovered: _____

Recovered By: _____

Date Recovered: _____

Recovered By: _____



u-032
U-30

24S 7W 13

NAD 678393.06 4129391.44
83 43°29'22" 123°29' 5"

VERTICAL CONTROL NGVD 29

Elevation: 234.366 NGS Line # _____ USGS Line # _____ OSHD Line # _____

Precision: 2nd Order Agency: DCSO Proj. # 2006 Date: 1972

HORIZONTAL CONTROL NAD 27

South Zone O.C.S. 27: Y(Northing) 678,427.82 X(Easting) 1,208,432.03

South Zone O.C.S. 83: Y(Northing) _____ X(Easting) _____

Precision: 1/25,000 Agency: DCSO Proj. # 2006 Date: 1972

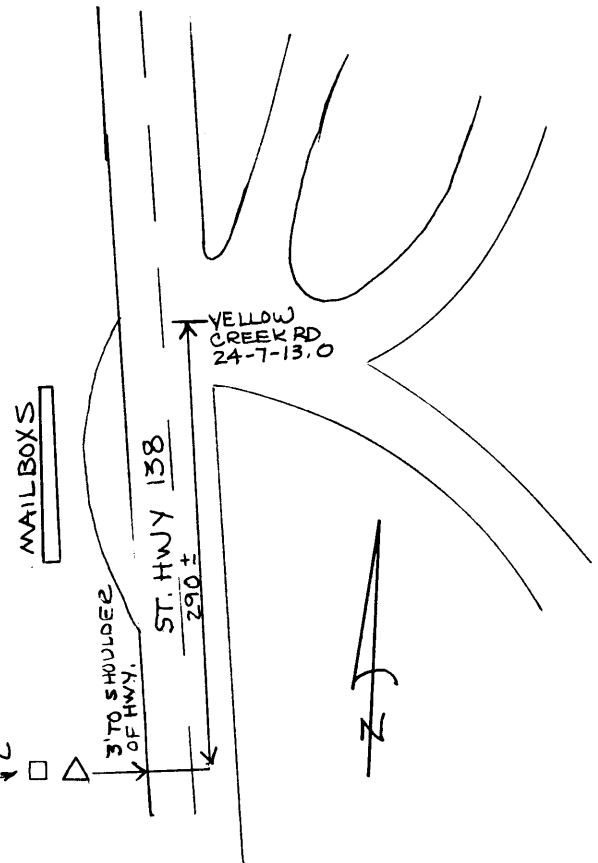
Approx. NAD 83 Geographic Position: Latitude _____ Longitude _____

DESCRIPTION and TO REACH

SKETCH

Found: A standard DCSO disk stamped "U-30 1972"
set in a 6" concrete belltile.

To Reach: Approx. 500 ft. SE of Bridge over
Yellow Creek. 1.1 mi. westerly from
the intersection of Tyee Rd. and St.
Hwy. 138.



Reference Marks:

Note: For further information, contact the Douglas County Surveyor's Office, Room 205 Douglas County Justice Building, Roseburg, OR 97470. Phone 440-4278. Douglas County residents outside the Roseburg calling area, dial toll free 1-800-452-0991.