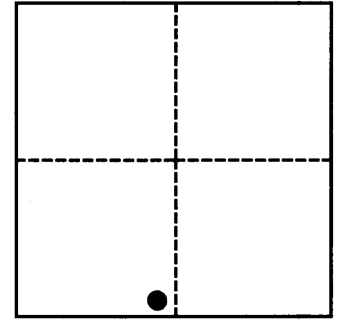
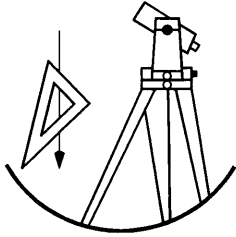


OFFICE OF THE
DOUGLAS COUNTY SURVEYOR

Station: U-28
 Date Set: 1972
 Set By (Agency): DCSO
 DCSO Designation: U-030
 Date Recovered: 7-92
 Recovered By: RWS S.JF
 Date Recovered: _____
 Recovered By: _____
 Date Recovered: _____
 Recovered By: _____

T24W R7W Sec. 13



VERTICAL CONTROL

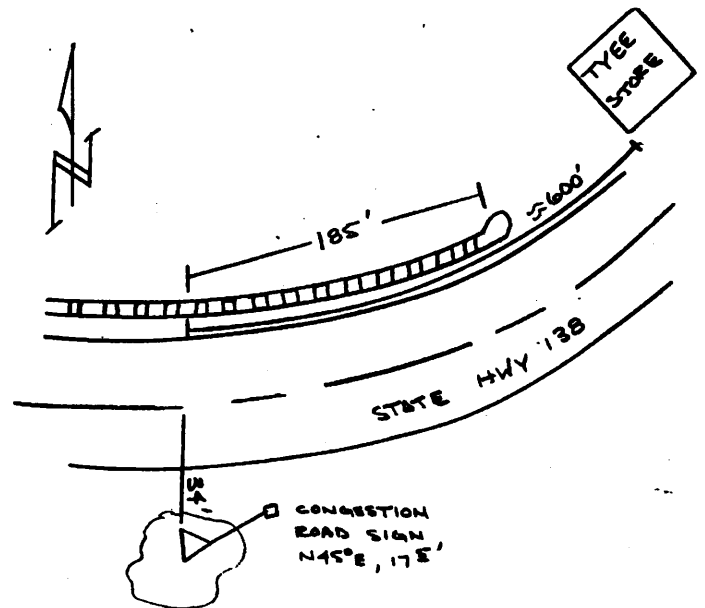
NGVD 29 Elevation: 238.005 FEET NAVD 88 Elevation: _____ METERS
 NGS Line # _____ USGS LINE # _____ OSHD Line # _____ FILE # _____
 Precision: 2ND ORDER Agency: DCSO Proj: 2006 Date: 1972

HORIZONTAL CONTROL

O.C.S. 27 Y(Northing): 673,681.08 O.C.S. 83 Y(Northing): 673,646.34
 (South Zone) X(Easting): 1,209,690.96 (South Zone) X(Easting): 4,130,650.29
 Precision: 1/25,000 Agency: DCSO Proj: 2006 Date: 1972
 Approx. O.C.S. 27 Geographic Position: Latitude: 43°28'36" Longitude: 123°28'41"
 Approx. O.C.S. 83 Geographic Position: Latitude: 43°28'35" Longitude: 123°28'46"

Found: A DCSO disk stamped "U-28 1972" set flush in top of large triangular boulder measuring approx. 9 feet on a side and standing approx. 2 - 1/2 feet above ground.

To reach: From the intersection of Tye Rd. (Co. Rd. #33) and State Hwy 138 in T24S R7W Sec24 proceed northeasterly along State Hwy 138 approx. 0.15 miles to monument on right.



Note: For further information contact the Douglas County Surveyors Office, Room 205 Douglas County Justice Building, Roseburg, OR 97470. Phone 440-4272. Douglas County Residents outside Roseburg calling area, dial toll free 1-800-477-0991.