

OFFICE OF THE  
DOUGLAS COUNTY SURVEYOR

Station: U 19 ~~RESET~~

T24W R7W Sec. 20

Date Set: 1972

Set By (Agency): DCSO

DCSO Designation: U-021

Date Recovered: 11-17-93

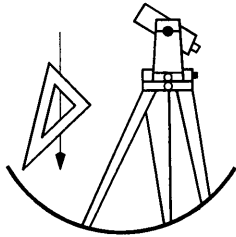
Recovered By: RWS SJF

Date Recovered: 3-6-03

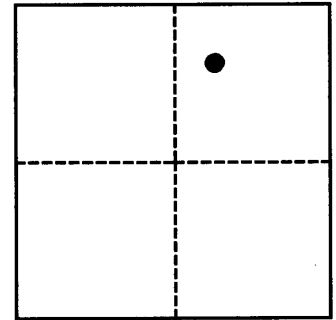
Recovered By: RWS SJF

Date Recovered: \_\_\_\_\_

Recovered By: \_\_\_\_\_



U-021



VERTICAL CONTROL

NGVD 29 Elevation: 265.978 FEET NAVD 88 Elevation: \_\_\_\_\_ METERS

NGS Line # \_\_\_\_\_ USGS LINE # \_\_\_\_\_ OSHD Line # \_\_\_\_\_ FILE # \_\_\_\_\_

Precision: 2ND ORDER Agency: DCSO Proj: 2006 Date: 1972

HORIZONTAL CONTROL

O.C.S. 27 Y(Northing): 673,447.54 O.C.S. 83 Y(Northing): 673,413.01

(South Zone) X(Easting): 1,191,072.20 (South Zone) X(Easting): 4,112,031.31

Precision: 1/25,000 Agency: DCSO Proj: 2006 Date: 1972

Approx. O.C.S. 27 Geographic Position: Latitude: 43°28'26" Longitude: 123°32'53"

Approx. O.C.S. 83 Geographic Position: Latitude: 43°28'26" Longitude: 123°32'58"

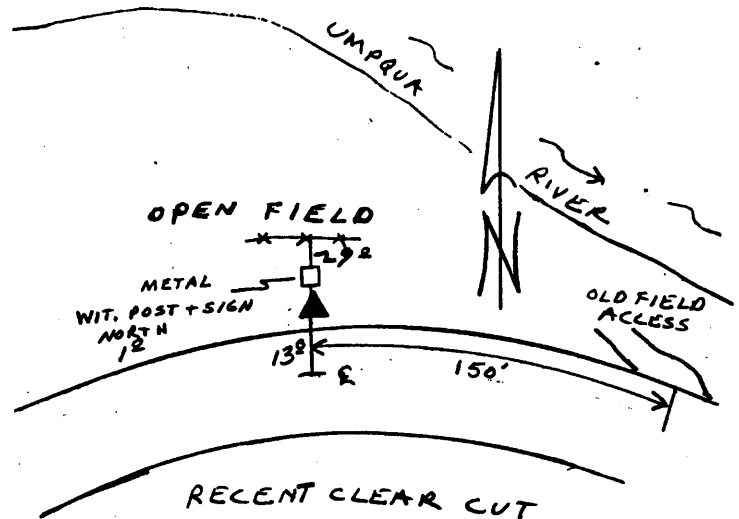
Found: A 2 - 1/2 inch diameter DCSO disk stamped "U 19 1972" set in an 8 inch O.D. concrete filled bell tile.

To reach: From the intersection of Tye Access Rd. (BLM Rd. #27-7-51) and Tye Rd. (Co. Rd. #33) in T25S R7W Sec. 6 proceed northerly along Co. Rd. #33, 5.6 miles to monument on left. Monument is in gravel shoulder approx. 12 inches below surface.

OR

From the intersection of Tye Rd. (Co. Rd. #33) and State Hwy 138 in T24S R7W Sec. 13 proceed southwesterly along Tye Rd. 4.4 miles to monument on right.

NOTE: PER DCSO 3/6/03  
MONUMENT PREVIOUSLY CALLED  
U 19 RESET IN ERROR.



Note: For further information contact the Douglas County Surveyors Office, Room 205 Douglas County Justice Building, Roseburg, OR 97470. Phone 440-4272. Douglas County Residents outside Roseburg calling area, dial toll free 1-800-477-0991.



8. 22. 1999