

OFFICE OF THE
DOUGLAS COUNTY SURVEYOR

Station: TOKEAIR

T27W R3E Sec. 11

Date Set: 1993

Set By (Agency): DCSO

DCSO Designation: T-079

Date Recovered: 9-14-93

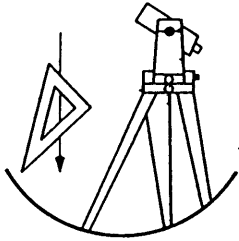
Recovered By: LEM TF

Date Recovered: 11/13/97 FROOK RWS, SJF

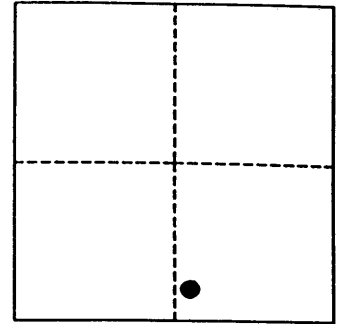
Recovered By: _____

Date Recovered: _____

Recovered By: _____



T-079



VERTICAL CONTROL

NGVD 29 Elevation: 3,226.464 FEET NAVD 88 Elevation: _____ METERS

NGS Line # _____ USGS LINE # _____ OSHD Line # _____ FILE # _____

Precision: 2ND ORDER Agency: DCSO Proj: 2020 Date: 1993

HORIZONTAL CONTROL

O.C.S. 27 Y(Northing): _____ O.C.S. 83 Y(Northing): _____

(South Zone) X(Easting): _____ (South Zone) X(Easting): _____

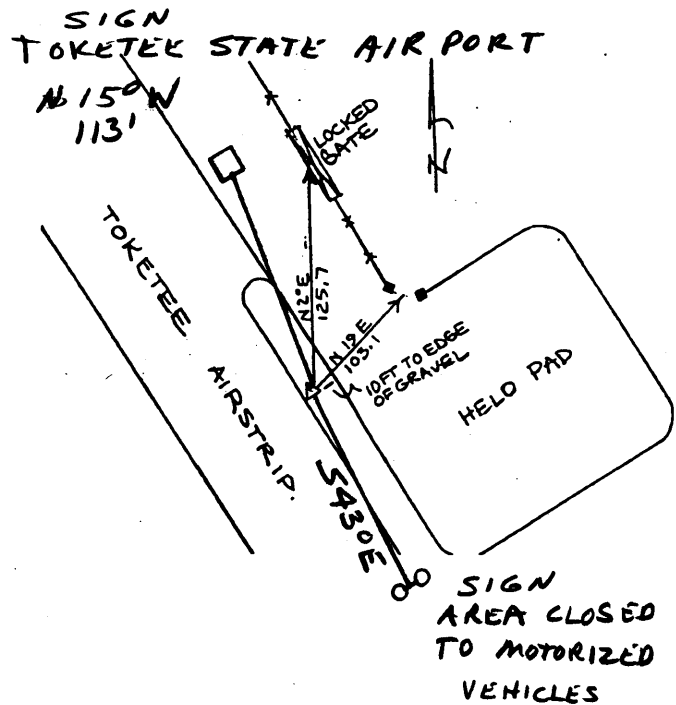
Precision: _____ Agency: _____ Proj: _____ Date: _____

Approx. O.C.S. 27 Geographic Position: Latitude: 43° 13' 41" Longitude: 122° 25' 35"

Approx. O.C.S. 83 Geographic Position: Latitude: 43° 13' 40" Longitude: 122° 25' 39"

Set: A standard 3 - 1/2 inch diameter NGS brass cap stamped "TOKEAIR 1993" set in a 8" X 48" concrete belltile buried 46" in the ground and filled with concrete.

To reach: From the intersection of State Hwy 138 and National Forest Rd. #37 in T27S R4E Sec. 6 (At Watson Falls). Turn right onto National Forest Rd #37 continue 2.95 miles to Big Camas Rd. (#3701), turn right onto Big Camas Rd., proceed 1.4 miles to fork staying left and continue 0.6 miles. Turn left onto Road #259 and continue 0.10 miles to airstrip. See sketch for details.



Note: For further information contact the Douglas County Surveyors Office, Room 205 Douglas County Justice Building, Roseburg, OR 97470. Phone 440-4272. Douglas County Residents outside Roseburg calling area, dial toll free 1-800-477-0991.