

OFFICE OF THE
DOUGLAS COUNTY SURVEYOR

Station: Tigger RM 2 Reset

T 25 S, R 6W , Sec 30

Date Set: 1988

Set By (Agency): DCSO

Date Recovered: 8-19-91

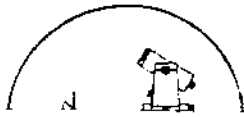
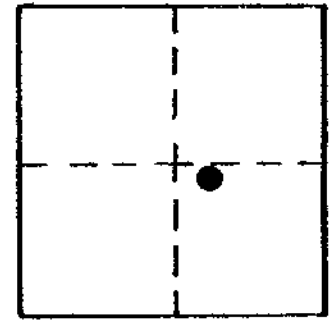
Recovered By: SJF

Date Recovered: _____

Recovered By: _____

Date Recovered: _____

Recovered By: _____



T-071 25S 6W 30
TIGGER RM 2 RESET

NAD 633527.29 4136074.08
83 43°22' 1" 123°27'13"

VERTICAL CONTROL

Elevation: 378.44 NGS Line # _____ USGS Line # _____ OSHD Line # _____

Precision: 3rd Agency: DCSO Proj. # 2006 Date: 1981

HORIZONTAL CONTROL

South Zone O.C.S. 27: Y(Northing) 633,561.99 X(Easting) 1,215,115.25

South Zone O.C.S. 83: Y(Northing) _____ X(Easting) _____

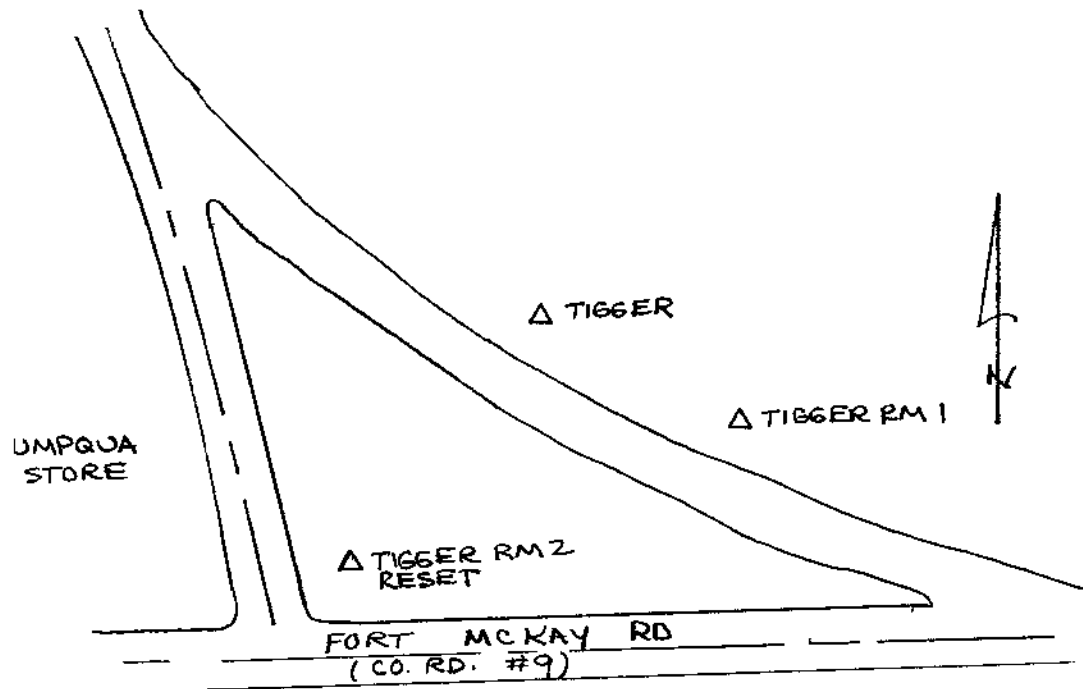
Precision: 1/25,000 Agency: DCSO Proj. # See Tigger Date: 1991

Approx. NAD 83 Geographic Position: Latitude _____ Longitude _____

DESCRIPTION and TO REACH

SKETCH

See Monument Tigger T25S, R6W, sec. 30.



Reference Marks:

See Monument Tigger.

Note: For further information, contact the Douglas County Surveyor's Office, Room 205 Douglas County Justice Building, Roseburg, OR 97470. Phone 440-4278. Douglas County residents outside the Roseburg calling area, dial toll free 1-800-452-0991.