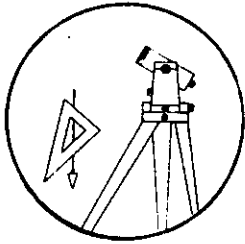
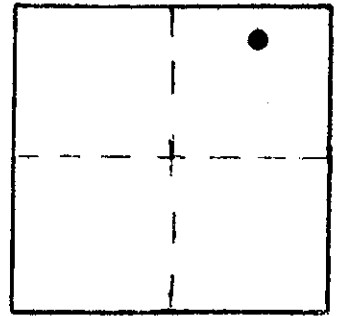


OFFICE OF THE  
DOUGLAS COUNTY SURVEYOR

T-069



Station: TILTH T 27 S, R 6 W, Sec 9  
 Set By (Agency): OSHD  
 Date Set: ?  
 Recovered By RWS, SJF  
 Date Recovered 7/10/89  
 Recovered By \_\_\_\_\_  
 Date Recovered \_\_\_\_\_  
 Recovered By \_\_\_\_\_  
 Date Recovered \_\_\_\_\_



VERTICAL CONTROL NGVD 29

Elevation: 420.077 NGS Line # \_\_\_\_\_ USGS Line # \_\_\_\_\_ OSHD Line # \_\_\_\_\_  
 Precision: 2nd Agency: DCSO Proj. # 2007 Date: 1990

HORIZONTAL CONTROL

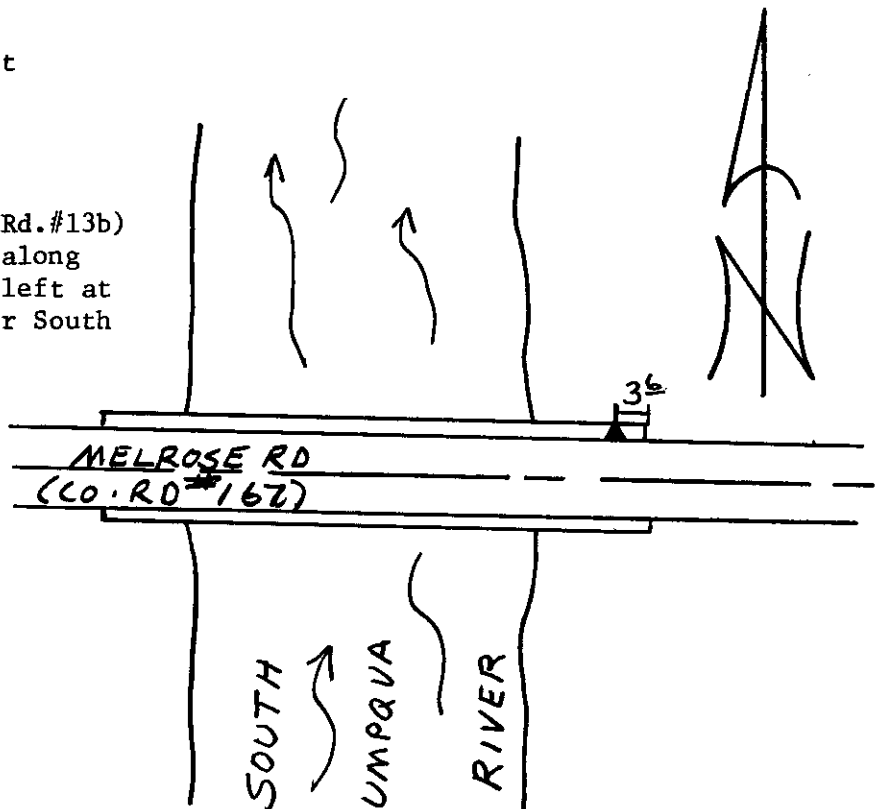
South Zone State Plane Coordinates: Y(Northing) \_\_\_\_\_ X(Easting) \_\_\_\_\_  
 Precision: \_\_\_\_\_ Agency: \_\_\_\_\_ Proj. # \_\_\_\_\_ Date: \_\_\_\_\_  
 Approximate Geographic Position: Latitude \_\_\_\_\_ Longitude \_\_\_\_\_

DESCRIPTION and TO REACH

SKETCH

An OSHD disk stamped "TILTH 1989" set flush in concrete curb.

From the intersection of Melrose Rd. (Co.Rd. 167) and Old Melrose Rd. (Co.Rd.#13b) in T27S,R6W,Sec.9, proceed easterly along Co.Rd. 167 0.65 miles to monument on left at northeast end of concrete bridge over South Umpqua river. ;



Reference Marks:

Note: For further information, contact the Douglas County Surveyor's Office, Room 205 Douglas County Justice Building, Roseburg, OR 97470. Phone 440-4278. Douglas County residents outside the Roseburg calling area, dial toll free 1-800-452-0991.