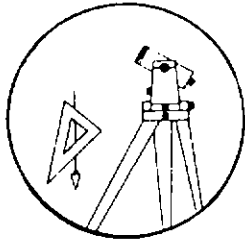
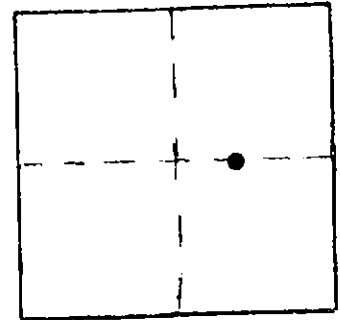


OFFICE OF THE  
DOUGLAS COUNTY SURVEYOR



Station: TIDAL BM 14 <sup>T06</sup> T 22 S, R 13 W, Sec 12  
 Set By (Agency): N.O.S.  
 Date Set: 1974  
 Recovered By SJF, JRL  
 Date Recovered 8/11/86  
 Recovered By \_\_\_\_\_  
 Date Recovered \_\_\_\_\_  
 Recovered By \_\_\_\_\_  
 Date Recovered \_\_\_\_\_



VERTICAL CONTROL

Elevation: 5.89 ft. Tidal NGS Line # Info. USGS Line # \_\_\_\_\_ OSHD Line # \_\_\_\_\_  
 Precision: 3rd. Agency: NGS Proj. # \_\_\_\_\_ Date: 1986

HORIZONTAL CONTROL

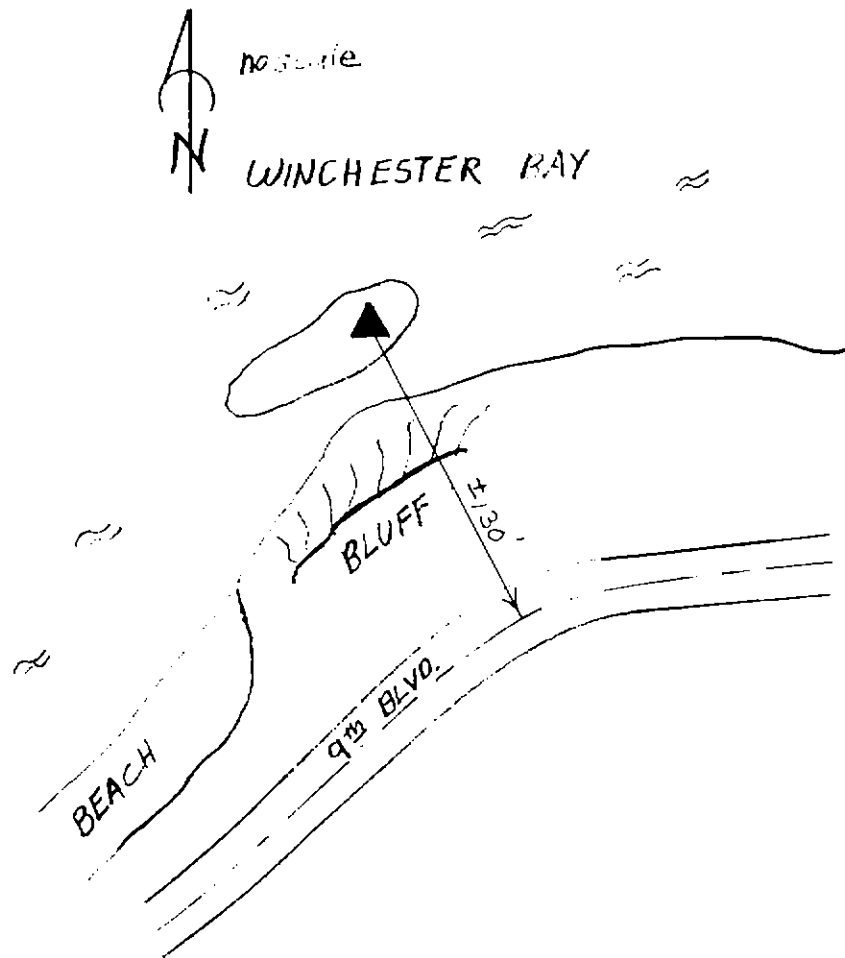
South Zone State Plane Coordinates: Y(Northing) \_\_\_\_\_ X(Easting) \_\_\_\_\_  
 Precision: \_\_\_\_\_ Agency: \_\_\_\_\_ Proj. # \_\_\_\_\_ Date: \_\_\_\_\_  
 Approximate Geographic Position: Latitude \_\_\_\_\_ Longitude \_\_\_\_\_

DESCRIPTION and TO REACH

A standard N.O.S. tidal marker disk stamped "TIDAL BM 14 1974" set flush in the highest northeasterly point of the largest rock outcropping in a small cove formed by Winchester Point and the old Coast Guard pier. Outcropping is at bend in shoreline and accessible at low tide.

From the bridge on 9th. Blvd. crossing Winchester Creek in T22S, R12W, Sec. 7 proceed southwesterly on 9th. Blvd. 0.5 miles to monument on right.

SKETCH



Reference Marks:

Note: For fur  
Douglas  
County