

OFFICE OF THE
DOUGLAS COUNTY SURVEYOR

Station: TERESA

T 25 S, R 5 W, Sec 7

Set By (Agency): DCSO

Date Set: 1980

Recovered By RWS, SJF

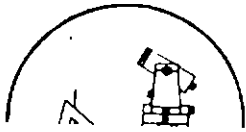
Date Recovered July 3, 1985

Recovered By _____

Date Recovered _____

Recovered By _____

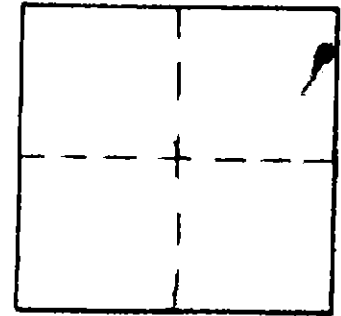
Date Recovered _____



7-028
TERESA

T25S R5W

NAD 649691.24 +170378.47
63 43°24'52" 123°19'32"



VERTICAL CONTROL

Elevation: _____ NGS Line # _____ USGS Line # _____ OSHD Line # _____

Precision: _____ Agency: _____ Proj. # _____ Date: _____

HORIZONTAL CONTROL

South Zone State Plane Coordinates: Y(Northing) 649,725.79 X(Easting) 1,249,419.23

Precision: 1/25,000 Agency: DCSO Proj. # 2006 Date: 1981

Approximate Geographic Position: Latitude 43°24'53" Longitude 123°19'32"

DESCRIPTION and TO REACH

A drilled hole in concrete with a brass stem 1/2 inch below overcrossing surface (brass cap broken off).

SKETCH

TO REACH:

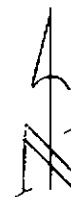
Go to the I-5 overcrossing of Stearns Lane (Co. Rd. #10A) in T25S, R5W, Sec. 7. Monument lies in southwest corner of structure.

*NOTE: Coordinates are good to center of brass stem.

MONUMENT 0 1/2 FT EAST OF
CONCRETE CURB
18 3/4 FT. TO END
OF CONCRETE STRUCTURE

22 FT TO C OF
SOUTHBOUND LANES

STEARNS LANE
(CO. RD. # 10A)



(NO SCALE)

Reference Marks:

Note: For further information, contact the Douglas County Surveyor's Office, Room 205 Douglas County Justice Building, Roseburg, OR 97470. Phone 440-4278. Douglas County residents outside the Roseburg calling area, dial toll free 1-800-452-0991.