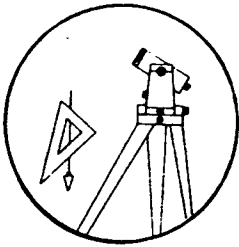


T-018



Set By (Agency): OSHD

Date Set: 1967

Recovered By PB,RS

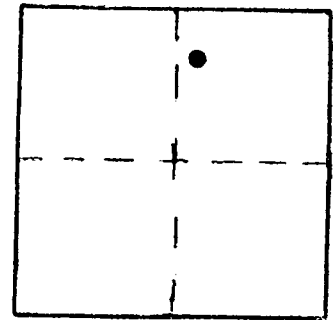
Date Recovered 11/14/83

Recovered By _____

Date Recovered _____

Recovered By _____

Date Recovered _____



VERTICAL CONTROL

Elevation: 606.48 NGS Line # _____ USGS Line # _____ OSHD Line # 369

Precision: 3rd Agency: OSHD Proj. # _____ Date: 1977

HORIZONTAL CONTROL CORPSCON6 NAVD88 609.94 FT.

South Zone State Plane Coordinates: Y(Northing) 512591 X(Easting) 4164148

Precision: GISSCALED Agency: DCSO Proj. # _____ Date: 2014

Approximate Geographic Position: Latitude _____ Longitude _____

DESCRIPTION and TO REACH

SKETCH

DESCRIPTION:

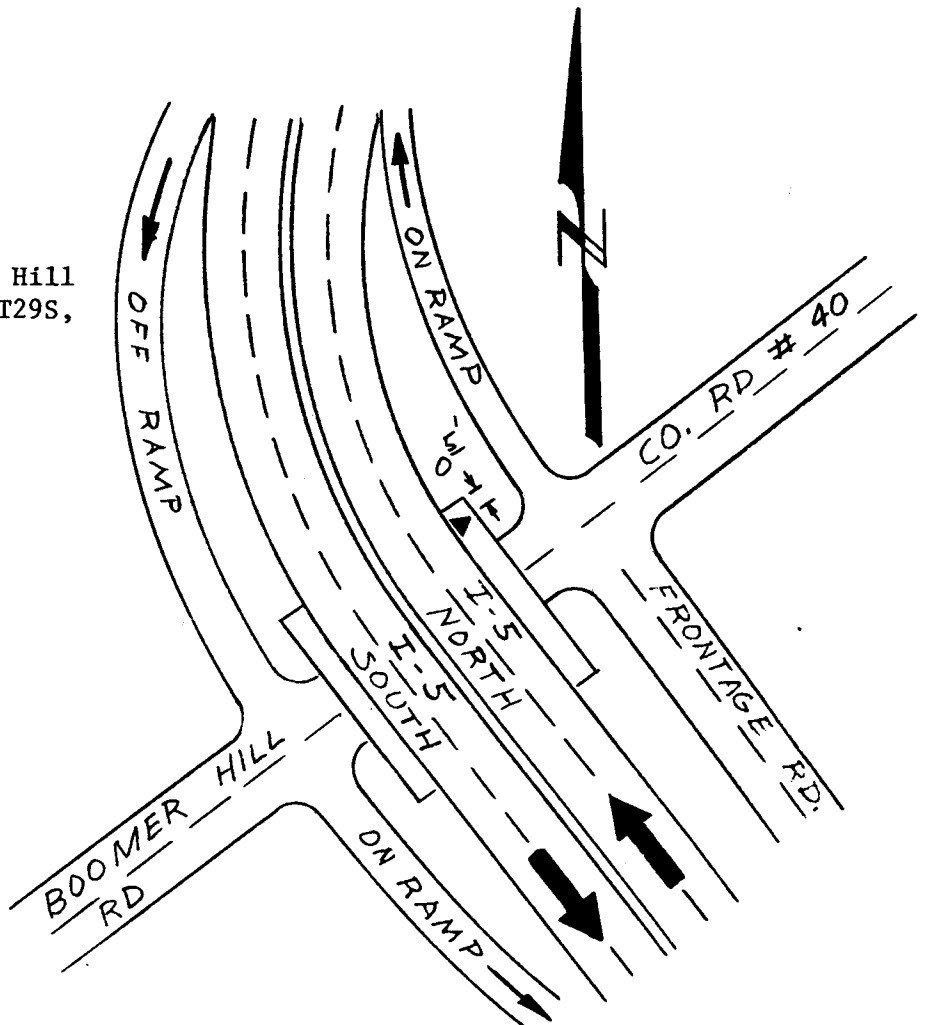
A disk stamped "T610 1967" set flush on a bridge curb.

TO REACH:

Go to the I-5 bridge over Boomer Hill Rd. (Co. Rd. #40, exit #110) in T29S, R5W, Sec.19.

4164148.16

512591.10



Reference Marks:

Note: For further information, contact the Douglas County Surveyor's Office, Room 205 Douglas County Justice Building, Roseburg, OR 97470. Phone 440-4278. Douglas County residents outside the Roseburg calling area, dial toll free 1-800-452-0991.