
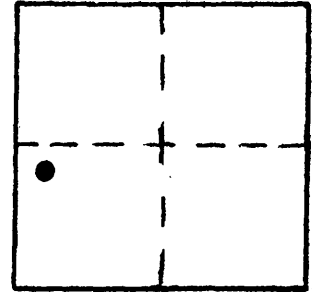


OFFICE OF THE
DOUGLAS COUNTY SURVEYOR



S-216

Station: SWAN-RESET T 28 S, R 6W , Sec 18
 Set By (Agency): IE ENGINEERING
 Date Set: 3/4/2017
 Recovered By _____
 Date Recovered _____
 Recovered By _____
 Date Recovered _____
 Recovered By _____
 Date Recovered _____



VERTICAL CONTROL NAVD 88

Elevation: 550.887 st NGS Line # _____ USGS Line # _____ OSHD Line # _____
 Precision: 2nd Agency: IE ENG. Proj. # _____ Date: 2017

HORIZONTAL CONTROL

South Zone State Plane Coordinates: Y(Northing) _____ X(Easting) _____
 Precision: _____ Agency: _____ Proj. # _____ Date: _____
 Approximate Geographic Position: Latitude 43°08'01" Longitude 123°27'35"

DESCRIPTION and TO REACH

SKETCH

DESCRIPTION:

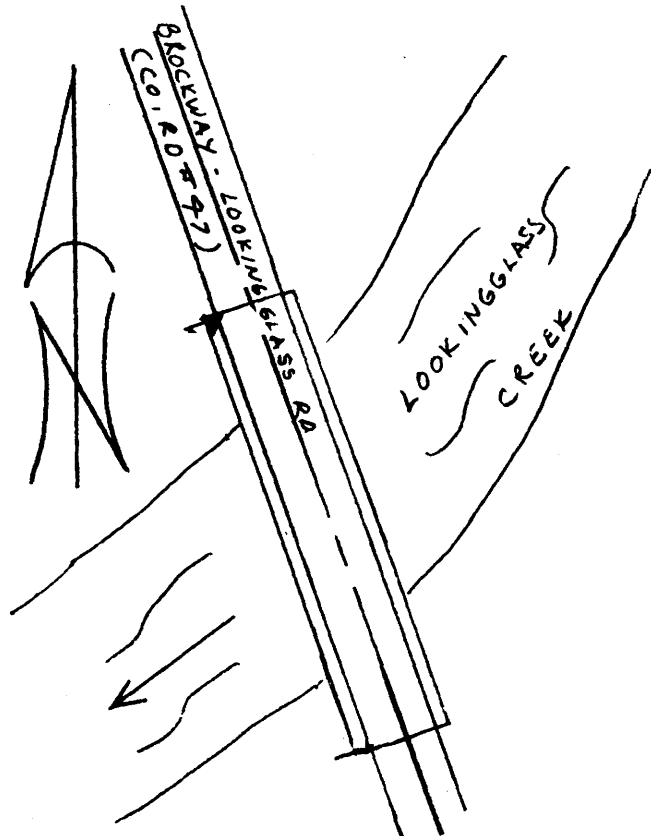
A BRASS CAP SET IN THE NORTHWEST
CORNER OF BRIDGE OVER LOOKINGGLASS
CREEK STAMPED: SWAN RESET

TO REACH:

From the intersection of Looking-
glass Rd. (Co. Rd. #47) and
Happy Valley Rd. (Co. Rd. #26) in
T28S, R6W, Sec. 7, proceed southerly
along Lookingglass Rd. 1.0 miles to
monument on right.

NOTE: BRIDGE REBUILT 2016-2017

Reference Marks:



Note: For further information, contact the Douglas County Surveyor's Office, Room 105
Douglas County Justice Building, Roseburg, OR 97470. Phone 541-440-4272