

OFFICE OF THE
DOUGLAS COUNTY SURVEYOR

Station: SHARP

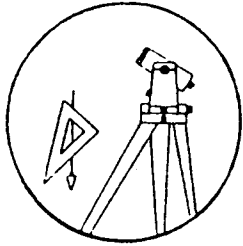
T 27 S, R 6W, Sec 15

Date Set: 2000

Set By (Agency): DCSO

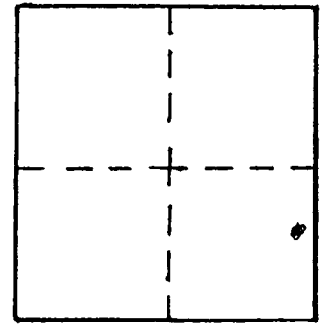
Date Recovered: 3-28-2000

Recovered By: RWS SJF



S-192

- Found
- New
- Reset
- Not Found
- Referenced
- Destroyed



VERTICAL CONTROL

Elevation: 432.17 NGS Line # _____ USGS Line # _____ OSHD Line # _____

Precision: 3rd Agency: DCSO Proj # 66/38 Date: 2000

HORIZONTAL CONTROL CORPSCON6 NAVDBB 435.64 FT.

South Zone O.C.S. 27: Y(Northing) _____ X(Easting) _____

South Zone O.C.S. 83: Y(Northing) 579000 X(Easting) 4151945

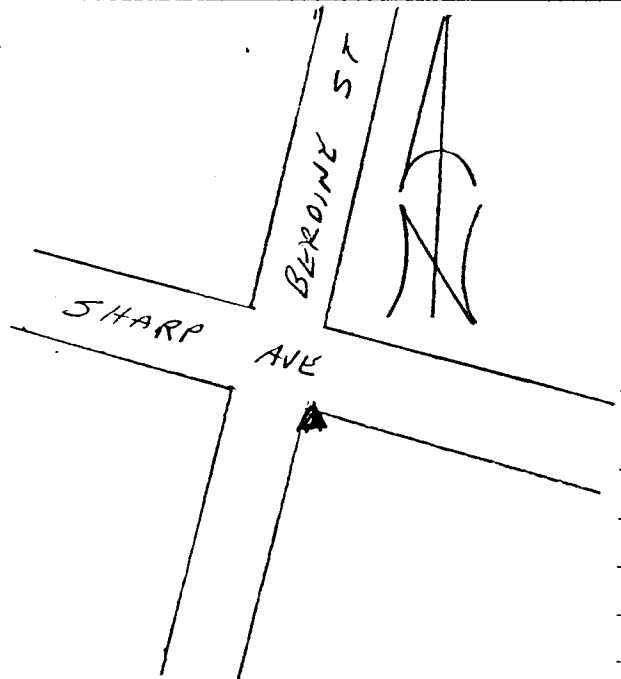
Precision: GIS SCALED Agency: DCSO Proj. # _____ Date: 2014

Approx. NAD ⁸³ Geographic Position: Latitude 43° 12' 08" Longitude 123° 23' 09"

DESCRIPTION and TO REACH

DCSO DRILL CAP STAMPED "SHARP 2000" SET IN
CONCRETE CURB

GO TO THE INTERSECTION OF BIRDINE ST AND
SHARP AVE IN THE CITY OF ROSEBURG MONUMENT
LIES AT SOUTHEAST CORNER OF INTERSECTION.



Reference Marks: