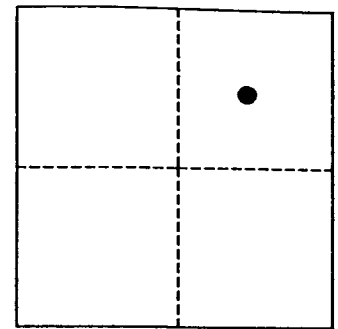
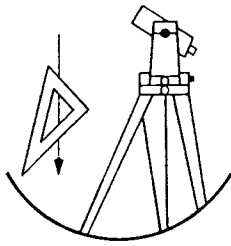


OFFICE OF THE
DOUGLAS COUNTY SURVEYOR

Station: S 749
Date Set: 1987
Set By (Agency): NGS
DCSO Designation: S-175
Date Recovered: 8-93
Recovered By: RWS SJF
Date Recovered: _____
Recovered By: _____
Date Recovered: _____
Recovered By: _____

T27S R6W Sec. 25



VERTICAL CONTROL

~~NAVD 88~~ Elevation: 523.858 FEET NAVD 88 Elevation: 159.672 METERS

NGS Line # 125035 USGS LINE # _____ OSHD Line # _____ FILE # _____

Precision: 1ST ORDER Agency: NGS Proj: _____ Date: 1988

HORIZONTAL CONTROL

O.C.S. 27 Y(Northing): _____ O.C.S. 83 Y(Northing): 569779

(South Zone) X(Easting): _____ (South Zone) X(Easting): 4160578

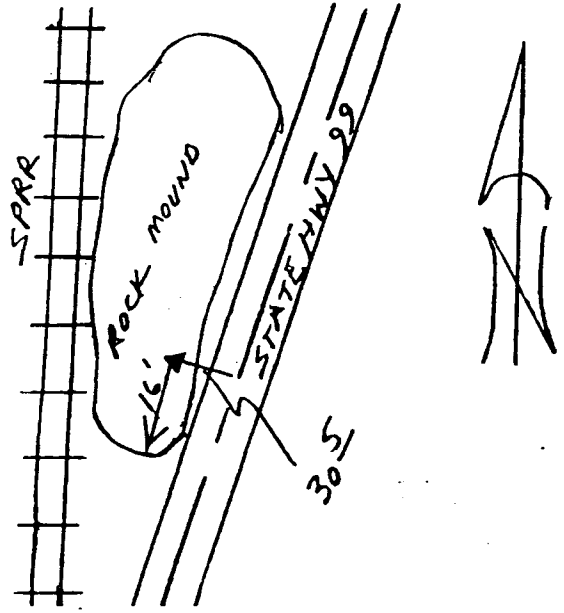
Precision: GIS SCALED Agency: DCSO Proj: _____ Date: 2014

Approx. O.C.S. 27 Geographic Position: Latitude: 43°11'40" Longitude: 123°21'08"

Approx. O.C.S. 83 Geographic Position: Latitude: _____ Longitude: _____

Found: A 3 - 5/8 inch diameter NGS disk stamped "S 749 1987" set in bedrock.

To reach: From the intersection of State Hwy 99 and Marsters Ave. (at Southgate in Roseburg) in T27S R6W Sec25. Monument is approx. 400 feet southerly from intersection on west side of State Hwy 99.



Note: For further information contact the Douglas County Surveyors Office, Room 205 Douglas County Justice Building, Roseburg, OR 97470. Phone 440-4272. Douglas County Residents outside Roseburg calling area, dial toll free 1-800-477-0991.