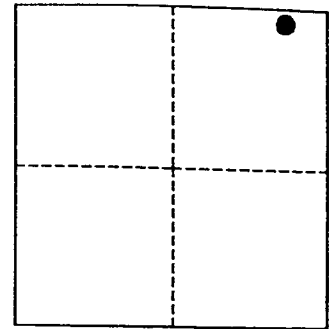
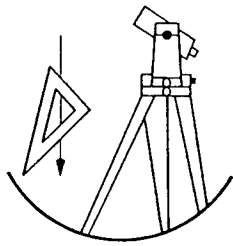


OFFICE OF THE  
DOUGLAS COUNTY SURVEYOR

Station: S 747  
 Date Set: 1987  
 Set By (Agency): NGS  
 DCSO Designation: S-174  
 Date Recovered: 8-93  
 Recovered By: RWS S.JF  
 Date Recovered: \_\_\_\_\_  
 Recovered By: \_\_\_\_\_  
 Date Recovered: \_\_\_\_\_  
 Recovered By: \_\_\_\_\_

T31S R5W Sec. 26



VERTICAL CONTROL


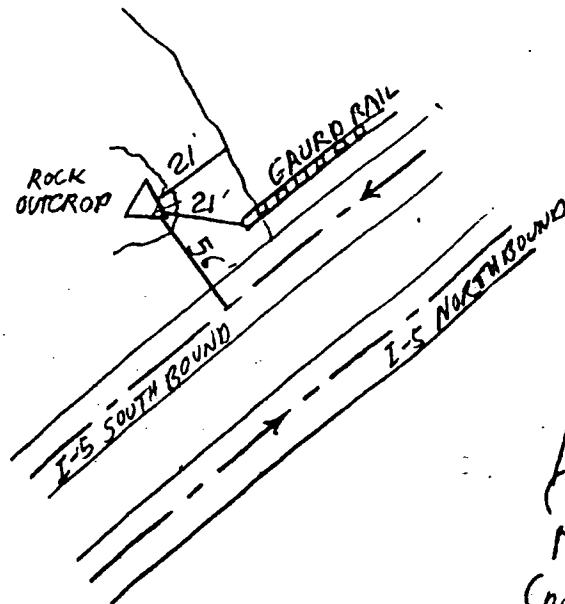
~~NGVD 29~~ <sup>NAVD 88</sup> Elevation: 1446.798 FEET      NAVD 88 Elevation: 440.984 METERS  
 NGS Line # L25042      USGS LINE # \_\_\_\_\_      OSHD Line # \_\_\_\_\_      FILE # \_\_\_\_\_  
 Precision: 1ST ORDER      Agency: NGS      Proj: \_\_\_\_\_      Date: 1988

HORIZONTAL CONTROL

O.C.S. 27      Y(Northing): \_\_\_\_\_      O.C.S. 83      Y(Northing): 444754  
 (South Zone)      X(Easting): \_\_\_\_\_      (South Zone)      X(Easting): 4183790  
 Precision: GIS SCALED      Agency: DCSO      Proj: \_\_\_\_\_      Date: 2014  
 Approx. O.C.S. 27 Geographic Position:      Latitude: 42°51'12"      Longitude: 123°15'00"  
 Approx. O.C.S. 83 Geographic Position:      Latitude: \_\_\_\_\_      Longitude: \_\_\_\_\_

Found: A 3 - 5/8 inch diameter NGS disk stamped "S 747 1987" set flush in exposed rock surface.

To reach: From the intersection on Canyon Creek Rd. (Co. Rd. #301) and I-5, at exit 95, T 31S R5W Sec2 proceed southerly along I-5 approx. 3.55 miles to mile point 92.25 and monument on right



Note: For further information contact the Douglas County Surveyors Office, Room 205 Douglas County Justice Building, Roseburg, OR 97470. Phone 440-4272. Douglas County Residents outside Roseburg calling area, dial toll free 1-800-477-0991.