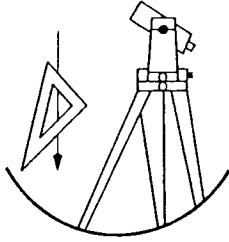


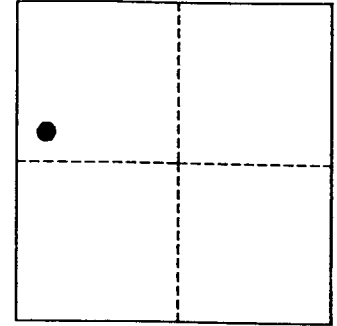
OFFICE OF THE  
DOUGLAS COUNTY SURVEYOR

S-173



Station: S 739  
Date Set: 1987  
Set By (Agency): NGS  
DCSO Designation: S-173  
Date Recovered: 8-9-1993  
Recovered By: RWS SJF  
Date Recovered: \_\_\_\_\_  
Recovered By: \_\_\_\_\_  
Date Recovered: \_\_\_\_\_  
Recovered By: \_\_\_\_\_

T24S R5W Sec. 17



VERTICAL CONTROL

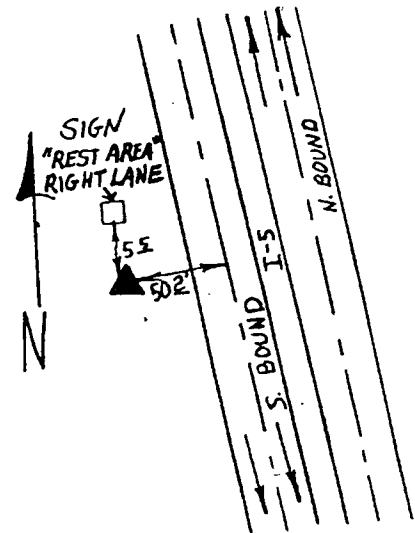
~~NAVD 88~~  
NAVD 88 Elevation: 529.840 FEET      NAVD 88 Elevation: 161.495 METERS  
NGS Line # L25035      USGS LINE # \_\_\_\_\_      OSHD Line # \_\_\_\_\_      FILE # \_\_\_\_\_  
Precision: 1ST ORDER      Agency: NGS      Proj: \_\_\_\_\_      Date: 1988

HORIZONTAL CONTROL

O.C.S. 27    Y(Northing): \_\_\_\_\_      O.C.S. 83    Y(Northing): 674730  
(South Zone) X(Easting): \_\_\_\_\_      (South Zone) X(Easting): 9171632  
Precision: GIS SCALED      Agency: DCSO      Proj: \_\_\_\_\_      Date: 2014  
Approx. O.C.S. 27 Geographic Position:    Latitude: 43°29'00"    Longitude: 123°19'25"  
Approx. O.C.S. 83 Geographic Position:    Latitude: \_\_\_\_\_    Longitude: \_\_\_\_\_

Found: A 9/16 inch diameter stainless steel rod set under a 6 - 7/8 inch diameter aluminum collar and access cover, set in concrete, collar stamped "S 739 1987" flush with ground.

To reach: From the intersection of I-5 and Rice Valley (Co. Rd. #30) in T24S R5W Sec. 5 (exit 146) proceed southerly along I-5, 2.55 miles to monument on right under "rest area right lane" sign at mile point 143.95



Note: For further information contact the Douglas County Surveyors Office, Room 205 Douglas County Justice Building, Roseburg, OR 97470. Phone 440-4272. Douglas County Residents outside Roseburg calling area, dial toll free 1-800-477-0991.