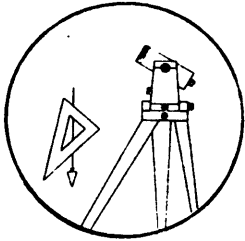
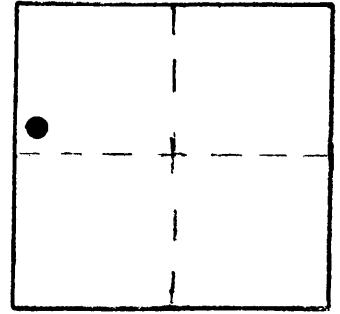


OFFICE OF THE
DOUGLAS COUNTY SURVEYOR



Station: STUDEY T 27 S, R 6 W , Sec 28
 Set By (Agency): DCSO
 Date Set: 1989
 Recovered By RWS,SJF
 Date Recovered 6/1/89
 Recovered By _____
 Date Recovered _____
 Recovered By _____
 Date Recovered _____



S-165

VERTICAL CONTROL **NGVD 29**

Elevation: 938.502 NGS Line # _____ USGS Line # _____ OSHD Line # _____
 Precision: 2nd Agency: DCSO Proj. # 2007 Date: 1990

HORIZONTAL CONTROL

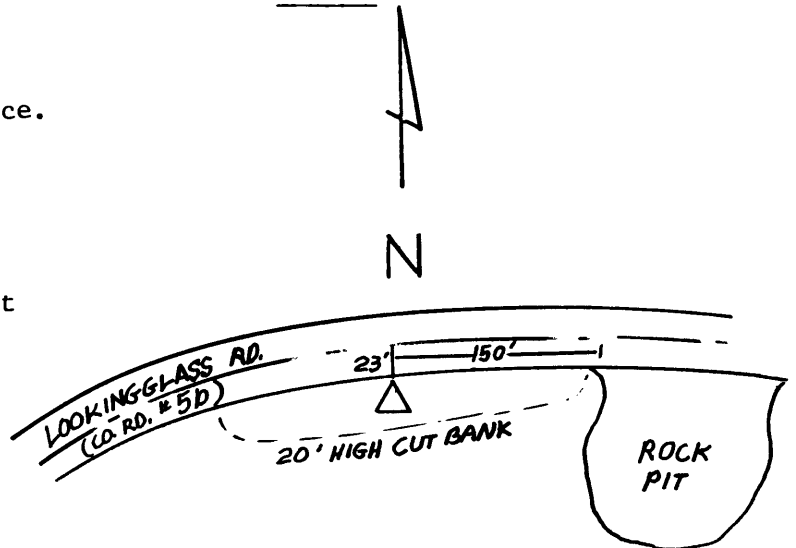
South Zone State Plane Coordinates: Y(Northing) _____ X(Easting) _____
 Precision: _____ Agency: _____ Proj. # _____ Date: _____
 Approximate Geographic Position: Latitude _____ Longitude _____

DESCRIPTION and TO REACH

A DCSO disk stamped "STUDEY 1989" set in a rock cut bank, 2 ft. higher than road surface.

From the intersection of Lookingglass Rd. (Co.Rd.5D) and Military ave. (Co.Rd.#113) in T27S,R6W,Sec.22, proceed southwesterly along Lookingglass Rd. 1.6 miles to monument on left.

SKETCH



Reference Marks:

Note: For further information, contact the Douglas County Surveyor's Office, Room 205 Douglas County Justice Building, Roseburg, OR 97470. Phone 440-4278. Douglas County residents outside the Roseburg calling area, dial toll free 1-800-452-0991.