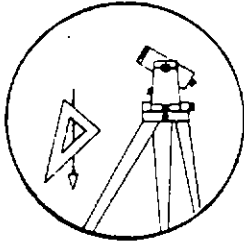
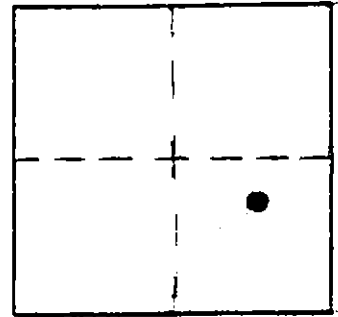


OFFICE OF THE
DOUGLAS COUNTY SURVEYOR



Station: SBURG-3 5159 T 22 S, R 10 W , Sec 14
Set By (Agency): DCSO
Date Set: June, 1988
Recovered By RWS, SJF
Date Recovered June 27, 1988
Recovered By _____
Date Recovered _____
Recovered By _____
Date Recovered _____



VERTICAL CONTROL

Elevation: 30.790 ft. NGS Line # _____ USGS Line # _____ OSHD Line # _____
Precision: 2nd. order Agency: DCSO Proj. # 2007 Date: 1988

HORIZONTAL CONTROL

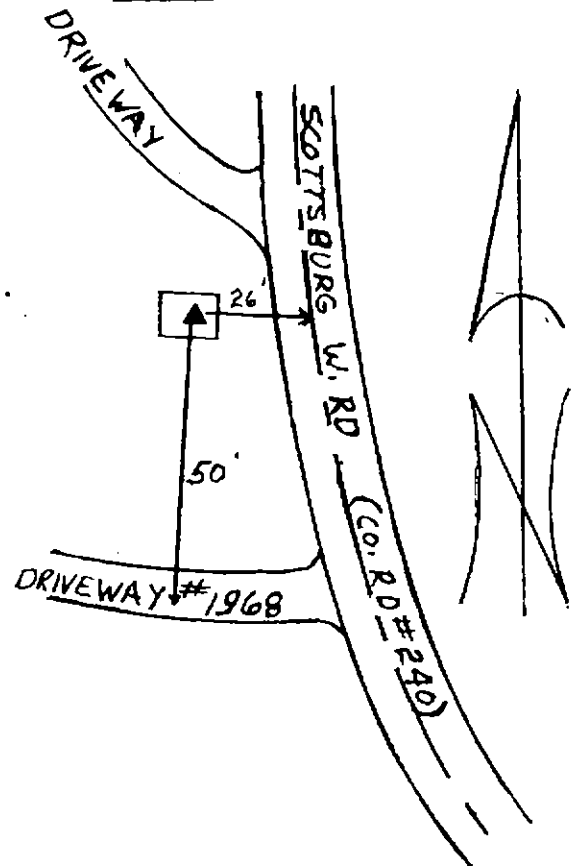
South Zone State Plane Coordinates: Y(Northing) _____ X(Easting) _____
Precision: _____ Agency: _____ Proj. # _____ Date: _____
Approximate Geographic Position: Latitude _____ Longitude _____

DESCRIPTION and TO REACH

A DCSO disk stamped "SBURG-3 1988" set in top of 4x5 foot boulder protruding 2 1/2 feet above ground.

From the intersection of State Highway 38 and Scottsburg West Rd. (Co.Rd. #240) in T22S, R9W, Section 18 proceed westerly along Scottsburg West Rd. approximately 1.8 miles to driveway entrance of 1968 Scottsburg West Rd. on left and monument 50 feet further along main road, also on left.

SKETCH



Reference Marks:

Note: For further information, contact the Douglas County Surveyor's Office, Room 205 Douglas County Justice Building, Roseburg, OR 97470. Phone 440-4278. Douglas County residents outside the Roseburg calling area, dial toll free 1-800-452-0991.