

OFFICE OF THE
DOUGLAS COUNTY SURVEYOR

Station: SBURG-2 5158 T 22 S, R 10 W, Sec 23

Set By (Agency): DCSO

Date Set: June, 1988

Recovered By RWS, SIF

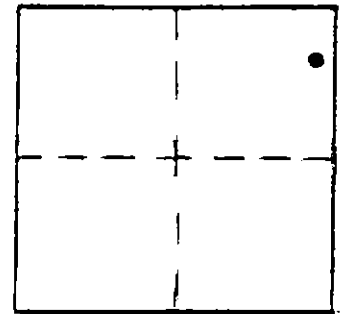
Date Recovered June 27, 1988

Recovered By _____

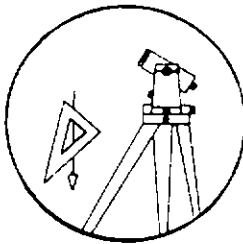
Date Recovered _____

Recovered By _____

Date Recovered _____



W



VERTICAL CONTROL

Elevation: 30.201 ft. NGS Line # _____ USGS Line # _____ OSHD Line # _____

Precision: 2nd. order Agency: DCSO Proj. # 2007 Date: 1988

HORIZONTAL CONTROL

South Zone State Plane Coordinates: Y(Northing) _____ X(Easting) _____

Precision: _____ Agency: _____ Proj. # _____ Date: _____

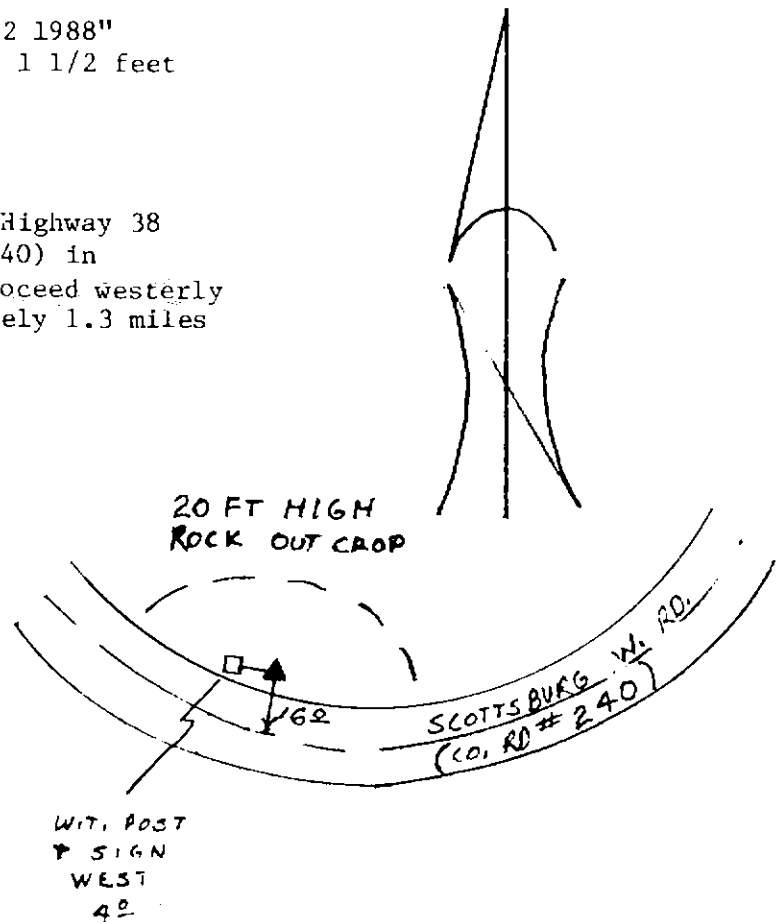
Approximate Geographic Position: Latitude _____ Longitude _____

DESCRIPTION and TO REACH

SKETCH

A DCSO drill cap stamped "SBURG-2 1988"
set in a 20 foot high rock cut bank, 1 1/2 feet
above road surface.

From the intersection of State Highway 38
and Scottsburg West Road (Co. Rd. #240) in
T22S, R9W, Section 18 at Scottsburg proceed westerly
along Scottsburg West Road approximately 1.3 miles
to monument on right.



Reference Marks:

Note: For further information, contact the Douglas County Surveyor's Office, Room 205 Douglas County Justice Building, Roseburg, OR 97470. Phone 440-4278. Douglas County residents outside the Roseburg calling area, dial toll free 1-800-452-0991.