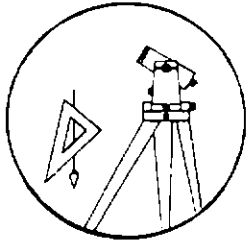
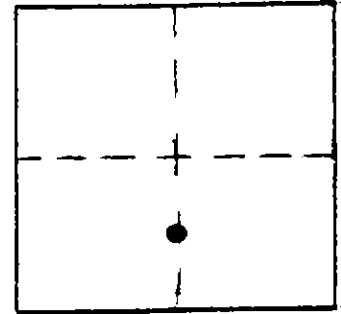


OFFICE OF THE
DOUGLAS COUNTY SURVEYOR



Station: SBURG-1 S 157 T 22 S, R 10 W, Sec 13
 Set By (Agency): DCSO
 Date Set: June, 1988
 Recovered By RWS, SJF
 Date Recovered June 27, 1988
 Recovered By _____
 Date Recovered _____
 Recovered By _____
 Date Recovered _____



VERTICAL CONTROL

Elevation: 31.165 ft. NGS Line # _____ USGS Line # _____ OSHD Line # _____
 Precision: 2nd. order Agency: DCSO Proj. # 2007 Date: 1988

HORIZONTAL CONTROL

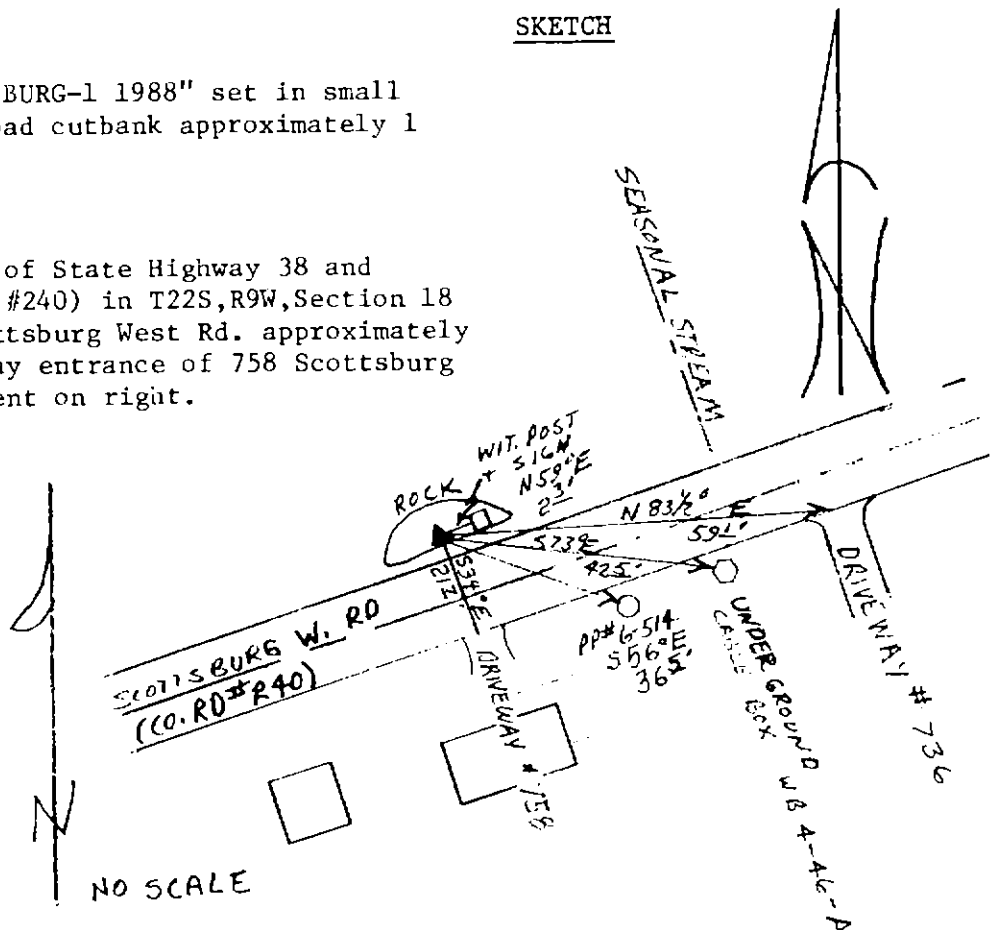
South Zone State Plane Coordinates: Y(Northing) _____ X(Easting) _____
 Precision: _____ Agency: _____ Proj. # _____ Date: _____
 Approximate Geographic Position: Latitude _____ Longitude _____

DESCRIPTION and TO REACH

A DCSO disk stamped "SBURG-1 1988" set in small ledge of rock outcrop in road cutbank approximately 1 foot above road surface.

From the intersection of State Highway 38 and Scottsburg West Rd. (Co.Rd. #240) in T22S,R9W,Section 18 proceed westerly along Scottsburg West Rd. approximately 0.6 miles to garage driveway entrance of 758 Scottsburg West Rd. on left and monument on right.

SKETCH



Reference Marks:

Note: For further information, contact the Douglas County Surveyor's Office, Room 205 Douglas County Justice Building, Roseburg, OR 97470. Phone 440-4278. Douglas County residents outside the Roseburg calling area, dial toll free 1-800-452-0991.