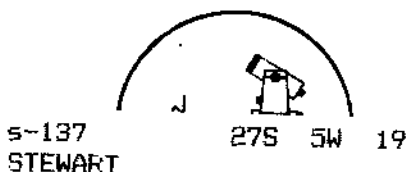
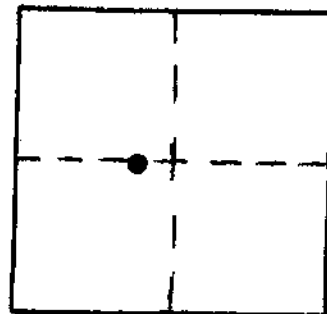


OFFICE OF THE  
DOUGLAS COUNTY SURVEYOR

Station: STEWART T 27 S, R 5 W, Sec 19  
 Set By (Agency): DCSO  
 Date Set: 1982  
 Recovered By TP,JP  
 Date Recovered 7/82  
 Recovered By \_\_\_\_\_  
 Date Recovered \_\_\_\_\_  
 Recovered By \_\_\_\_\_  
 Date Recovered \_\_\_\_\_



NAD 573557.88 4165251.20  
 83 43°12'19" 123°20'11"

VERTICAL CONTROL

Elevation: \_\_\_\_\_ NGS Line # \_\_\_\_\_ USGS Line # \_\_\_\_\_ OSHD Line # \_\_\_\_\_  
 Precision: \_\_\_\_\_ Agency: \_\_\_\_\_ Proj. # \_\_\_\_\_ Date: \_\_\_\_\_

HORIZONTAL CONTROL OCS 27

South Zone State Plane Coordinates: Y(Northing) 573,593.11 X(Easting) 1,244,292.87  
 Precision: 1/20,000 Agency: DCSO Proj. # 2005-2 Date: 1983  
 Approximate Geographic Position: Latitude 43°12'20" Longitude 123°20'07"

DESCRIPTION and TO REACH

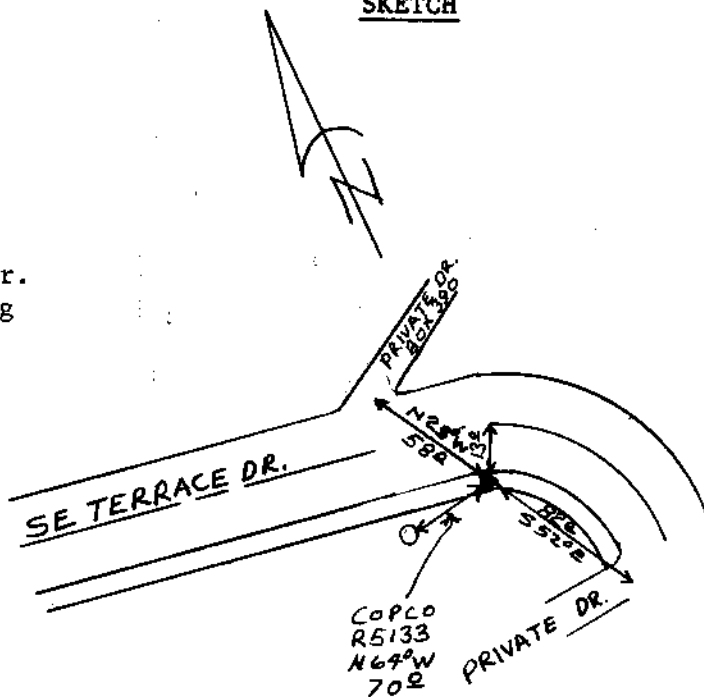
SKETCH

DESCRIPTION:

A DCSO disk stamped "STEWART 1982"  
 set flush in concrete curbing.

TO REACH:

From the intersection of SE Terrace Dr.  
 and Cascade Ct. proceed easterly along  
 SE Terrace Dr. 0.30 miles to monument  
 on right.



Reference Marks:

Note: For further information, contact the Douglas County Surveyor's Office, Room 205 Douglas County Justice Building, Roseburg, OR 97470. Phone 440-4278. Douglas County residents outside the Roseburg calling area, dial toll free 1-800-452-0991.