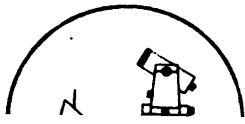


OFFICE OF THE
DOUGLAS COUNTY SURVEYOR

Station: STEPBRO
Set By (Agency): CITY (RSBG.)
Date Set: ?
Recovered By KR, TP
Date Recovered 5/82
Recovered By _____
Date Recovered _____
Recovered By _____
Date Recovered _____

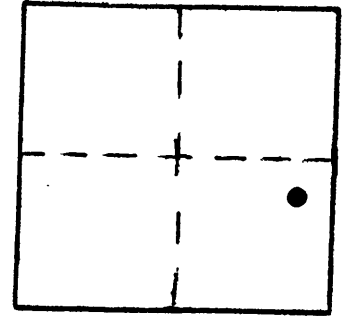
T 27 S, R 6 W, Sec 24



s-132
STEPBRO

27S 6W 24

NAD 573423.91 4161706.39
83 43°12'17" 123°20'58"



VERTICAL CONTROL

Elevation: _____ NGS Line # _____ USGS Line # _____ OSHD Line # _____
Precision: _____ Agency: _____ Proj. # _____ Date: _____

HORIZONTAL CONTROL OCS 27

South Zone State Plane Coordinates: Y(Northing) 573,459.11 X(Easting) 1,240,748.05
Precision: 1/20,000 Agency: DCSO Proj. # 2005-2 Date: 1983
Approximate Geographic Position: Latitude 43°12'17" Longitude 123°20'54"

DESCRIPTION and TO REACH

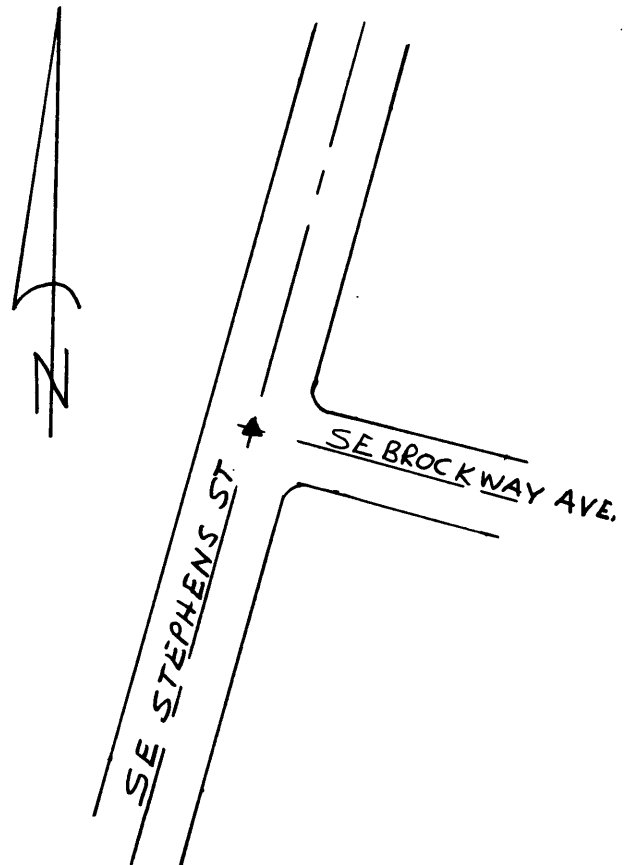
SKETCH

DESCRIPTION:

A 5/8 in. I.R. street monument set
below pavement with access cover
above.

TO REACH:

Go to intersection of SE Stephens St.
and SE Brockway Ave.



Reference Marks:

Note: For further information, contact the Douglas County Surveyor's Office, Room 205
Douglas County Justice Building, Roseburg, OR 97470. Phone 440-4278. Douglas
County residents outside the Roseburg calling area, dial toll free 1-800-452-0991.