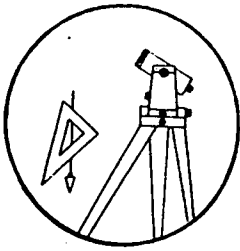
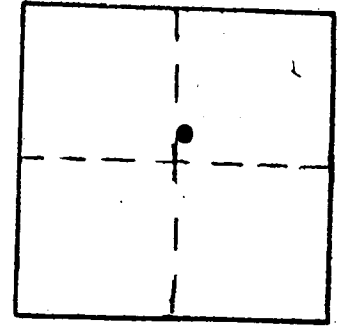


OFFICE OF THE
DOUGLAS COUNTY SURVEYOR



Station: STENCH T 28 S, R 6W, Sec 2
 Set By (Agency): DCSO
 Date Set: 1985
 Recovered By RWS, SJF
 Date Recovered APRIL 18, 1985
 Recovered By _____
 Date Recovered _____
 Recovered By _____
 Date Recovered _____



S-131

VERTICAL CONTROL NGVD 29

Elevation: 472.594 ft. NGS Line # _____ USGS Line # _____ OSHD Line # _____
 Precision: 2nd Agency: DCSO Proj. # 2013 Date: 1985

HORIZONTAL CONTROL CORPSCONB NAVD88 476.048 FT. CS66/61

South Zone State Plane Coordinates: Y(Northing) 559007 X(Easting) 4154757
 Precision: GIS SCALED Agency: DCSO Proj. # _____ Date: 2014
 Approximate Geographic Position: Latitude 43°09'47" Longitude 123°22'31"

DESCRIPTION and TO REACH

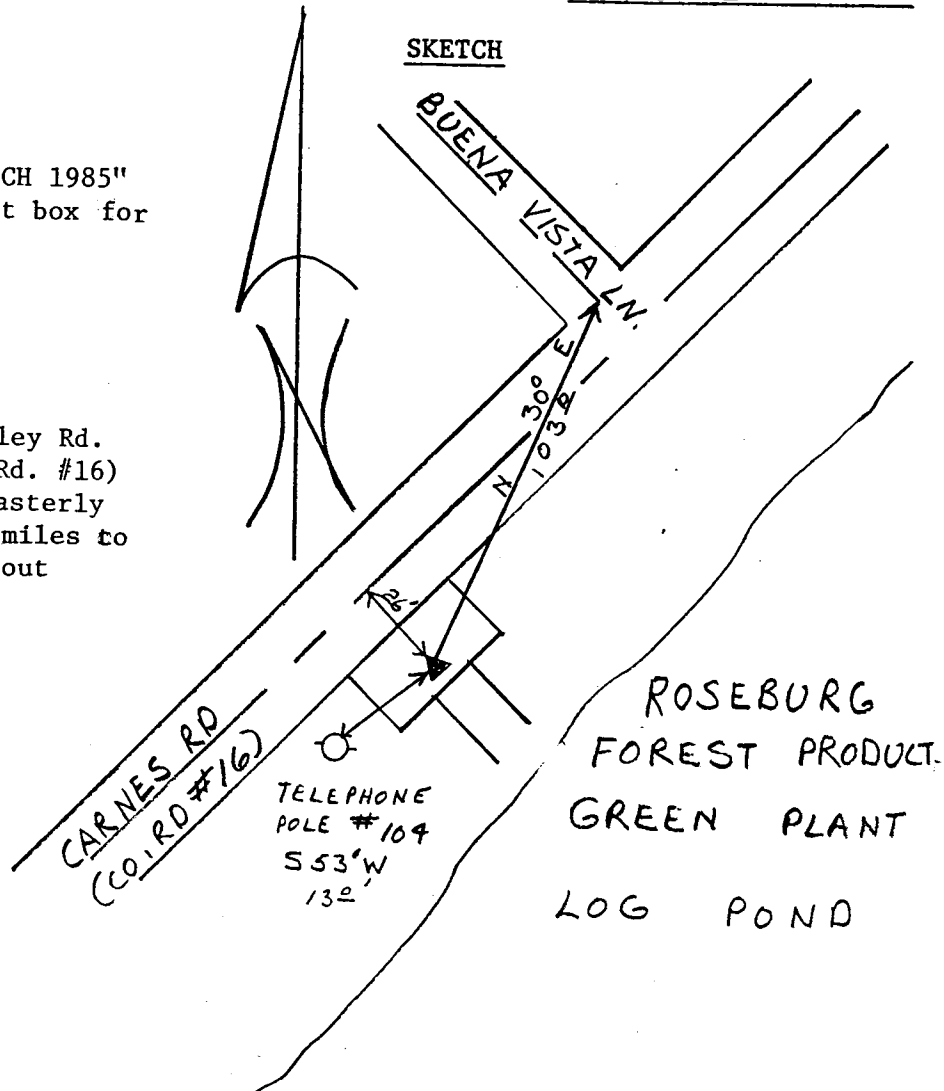
DESCRIPTION:

A standard DCSO disk stamped "STENCH 1985" set flush on top of concrete outlet box for log pond.

TO REACH:

From the intersection of Happy Valley Rd. (Co. Rd. #26) and Carnes Rd. (Co. Rd. #16) in T28S R6W Sec. 2, proceed northeasterly along Carnes Rd. approximately 0.5 miles to monument on right. Monument lies about 2 1/2 ft. lower than road surface.

Reference Marks:



Note: For further information, contact the Douglas County Surveyor's Office, Room 205 Douglas County Justice Building, Roseburg, OR 97470. Phone 440-4278. Douglas County residents outside the Roseburg calling area, dial toll free 1-800-452-0991.