

OFFICE OF THE
DOUGLAS COUNTY SURVEYOR

Station: SPER

T22W R13W Sec. 12

Date Set: 1969

Set By (Agency): CORPS OF ENGNRS

DCSO Designation: S-120

Date Recovered: _____

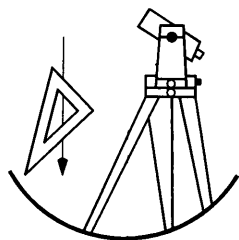
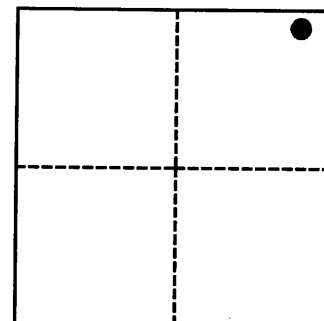
Recovered By: _____

Date Recovered: _____

Recovered By: _____

Date Recovered: _____

Recovered By: _____



S-120

VERTICAL CONTROL

NGVD 29 Elevation: _____ FEET NAVD 88 Elevation: _____ METERS

NGS Line # _____ USGS LINE # _____ OSHD Line # _____ FILE # _____

Precision: _____ Agency: _____ Proj: _____ Date: _____

HORIZONTAL CONTROL

O.C.S. 27 Y(Northing): 756,165.72 O.C.S. 83 Y(Northing): 756,130.73

(South Zone) X(Easting): 1,025,617.86 (South Zone) X(Easting): 3,946,578.52

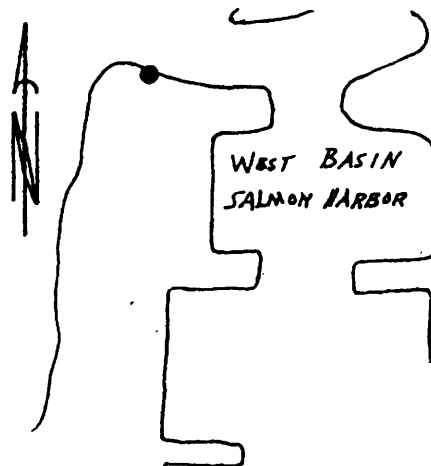
Precision: 1/15000 Agency: DCSO Proj: 2008 Date: 1980

Approx. O.C.S. 27 Geographic Position: Latitude: 43°40'57" Longitude: 124°11'04"

Approx. O.C.S. 83 Geographic Position: Latitude: 43°40'57" Longitude: 124°11'09"

Description: A bronze disk set in a 55 gallon drum 2.7 feet in the ground, drum measures 2 foot in diameter.

To reach: Salmon Harbor, north end of most westerly Peninsula



Note: For further information contact the Douglas County Surveyors Office, Room 205 Douglas County Justice Building, Roseburg, OR 97470. Phone 440-4272. Douglas County Residents outside Roseburg calling area, dial toll free 1-800-477-0991.