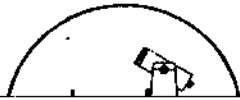


OFFICE OF THE
DOUGLAS COUNTY SURVEYOR

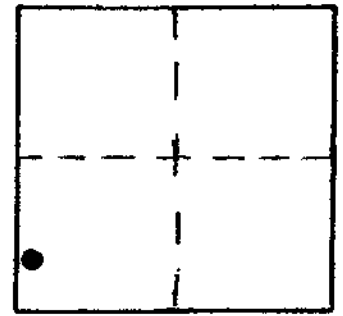
Station: SC-3
 Set By (Agency): DCSO
 Date Set: 1973
 Recovered By GQ-TP
 Date Recovered 2-4-82
 Recovered By _____
 Date Recovered _____
 Recovered By _____
 Date Recovered _____

T 21 S, R 12W , Sec 35



s-052 21S 12W 35
 SC-3

NAD 761733.34 3968568.83
 83 43°42' 2" 124° 6' 13"



VERTICAL CONTROL

Elevation: 5.890 NGS Line # _____ USGS Line # _____ OSHD Line # _____
 Precision: 2nd Agency: DCSO Proj. # 2006 Date: 1973

HORIZONTAL CONTROL

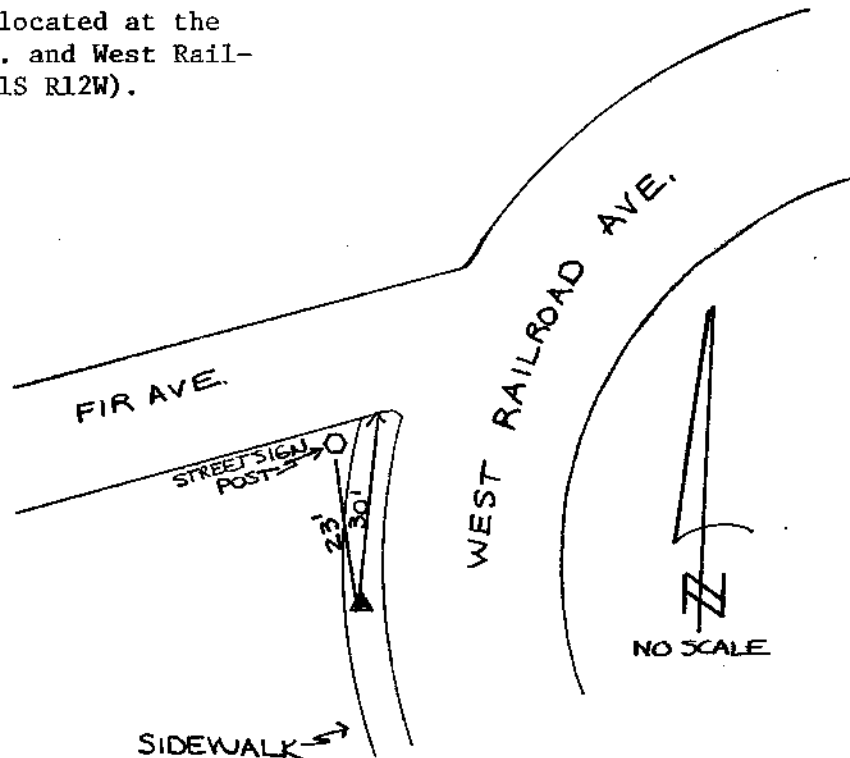
South Zone State Plane Coordinates: Y(Northing) 761,768.44 X(Easting) 1,047,608.21
 Precision: 1/25,000 Agency: DCSO Proj. # 2006 Date: 1973
 Approximate Geographic Position: Latitude 43°42'02" Longitude 124°06'09"

DESCRIPTION and TO REACH

SKETCH

Found: A standard disk set in center of sidewalk stamped "SC-3 1973".

To reach: Monument is located at the intersection of Fir Ave. and West Railroad Ave. (in sec.35 T21S R12W).



Reference Marks:

Note: For further information, contact the Douglas County Surveyor's Office, Room 205 Douglas County Justice Building, Roseburg, OR 97470. Phone 440-4278. Douglas County residents outside the Roseburg calling area, dial toll free 1-800-452-0991.