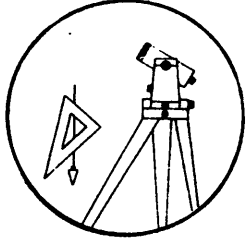
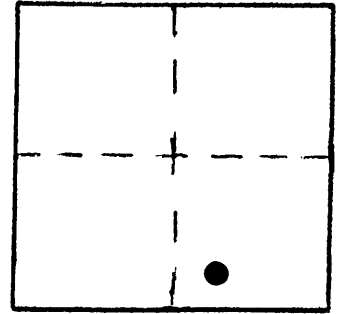


OFFICE OF THE
DOUGLAS COUNTY SURVEYOR

S-030



Station: S 477 T 26 S, R 3 E, Sec 32
 Set By (Agency): USC&GS
 Date Set: 1941
 Recovered By RWS,SJF
 Date Recovered 10/7/87
 Recovered By _____
 Date Recovered _____
 Recovered By _____
 Date Recovered _____



VERTICAL CONTROL **NGVD 29**

Elevation: 3165.102 NGS Line # 94 USGS Line # _____ OSHD Line # _____
 Precision: 1st Agency: USC&GS Proj. # _____ Date: 1961

HORIZONTAL CONTROL

South Zone State Plane Coordinates: Y(Northing) _____ X(Easting) _____
 Precision: _____ Agency: _____ Proj. # _____ Date: _____
 Approximate Geographic Position: Latitude _____ Longitude _____

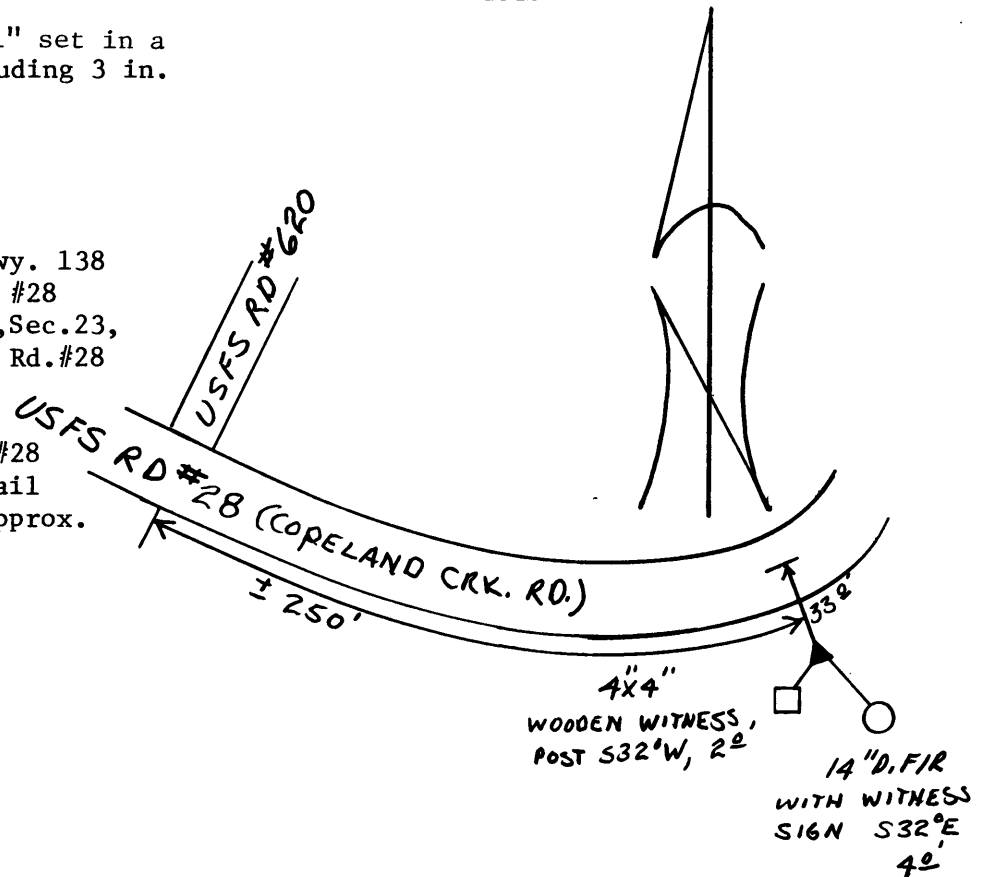
DESCRIPTION and TO REACH

A USC&GS disk stamped "S 477 1941" set in a 9 in. square concrete post protruding 3 in. above ground.

TO REACH:

From the intersection of State Hwy. 138 (North Umpqua Hwy.) and USFS RD. #28 (Copeland Creek Rd.) in T26S,R2E,Sec.23, proceed southeasterly along USFS Rd.#28 approx. 5.7 miles to monument on right. Monument is southeasterly from the intersect. of USFS Rd. #28 and spur road USFS Rd.#620(Ringtail Oakie Rd.) in T26S,R3E,Sec.32, approx. 250 ft.

SKETCH



Reference Marks:

Note: For further information, contact the Douglas County Surveyor's Office, Room 205 Douglas County Justice Building, Roseburg, OR 97470. Phone 440-4278. Douglas County residents outside the Roseburg calling area, dial toll free 1-800-452-0991.