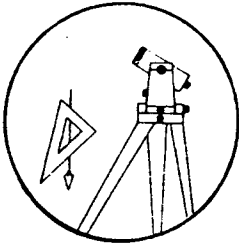
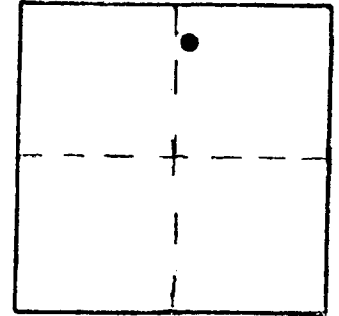


OFFICE OF THE
DOUGLAS COUNTY SURVEYOR

S-011



Station: S9=553 RESET T 29 S, R 6 W, Sec 3
 Set By (Agency): USC&GS
 Date Set: 1976
 Recovered By PB,RS
 Date Recovered 11/15/83
 Recovered By _____
 Date Recovered _____
 Recovered By _____
 Date Recovered _____



VERTICAL CONTROL CORPSCON6 NAVD88 551.625 FT.

Elevation: 548.170 NGS Line # 6 USGS Line # _____ OSHD Line # _____
 Precision: 1st Agency: USC&GS Proj. # _____ Date: 1976

HORIZONTAL CONTROL

South Zone State Plane Coordinates: Y(Northing) 528887 X(Easting) 4148212
 Precision: GIS SCALED Agency: DCSO Proj. # _____ Date: 2014
 Approximate Geographic Position: Latitude _____ Longitude _____

DESCRIPTION and TO REACH

SKETCH

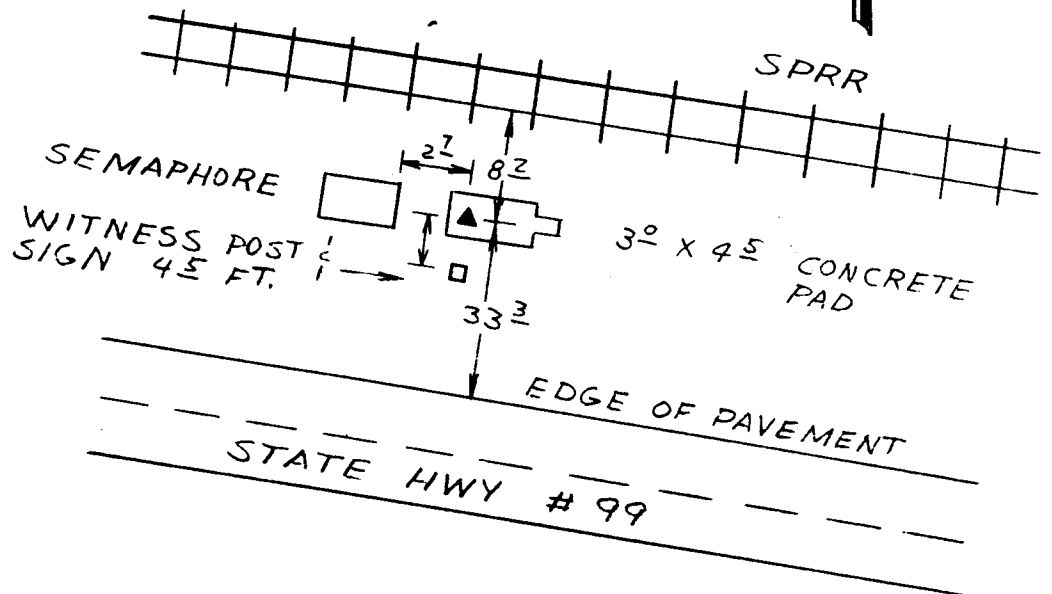
DESCRIPTION:

A disk stamped "S9=553 USGS RESET 1976" set flush on a concrete pad.

TO REACH:

From the intersection of Hwy. 99 and Brockway Rd. (Co. Rd. #47) in T28S, R6W, Sec.32; proceed southeasterly 1.95 miles along Hwy.99 to monument on left.

4148212.58
528887.96



Reference Marks:

Note: For further information, contact the Douglas County Surveyor's Office, Room 205 Douglas County Justice Building, Roseburg, OR 97470. Phone 440-4278. Douglas County residents outside the Roseburg calling area, dial toll free 1-800-452-0991.