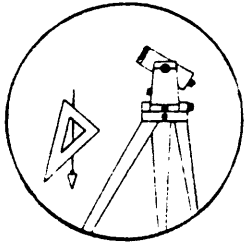


OFFICE OF THE  
DOUGLAS COUNTY SURVEYOR



DESIGNATION R-105  
NGVD 29

VERTICAL CONTROL

Elevation: 532.81 NGS Line # \_\_\_\_\_ USGS Line # \_\_\_\_\_ OSHD Line # \_\_\_\_\_  
Precision: 3rd Agency: DCSO Proj. # 2007 Date: 10/98  
CS66/46

HORIZONTAL CONTROL

South Zone O.C.S. 27: Y(Northing) 586,838.20 X(Easting) 1,240,261.79  
South Zone O.C.S. 83: Y(Northing) \_\_\_\_\_ X(Easting) \_\_\_\_\_  
Precision: 1/20,000 Agency: DCSO Proj. # 6024-2 Date: 1992  
Approx. NAD 83 Geographic Position: Latitude 43°14'29" Longitude 123°21'07"


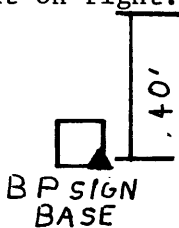
DESCRIPTION and TO REACH

SKETCH

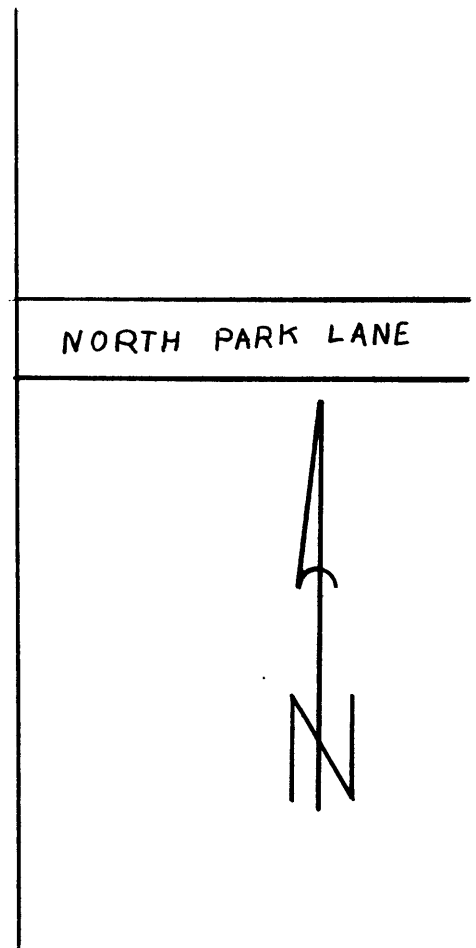
A DCSO disk stamped "REECE RESET 1992" set in concrete base of BP gas station sign.

Go to the intersection of North Parklane and N. Stephens.

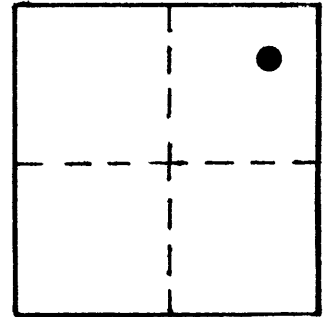
From the intersection of Newton Crk. Rd. and N. Stephens, proceed southerly along N. Stephens 0.2 miles to monument on right.



Reference Marks:



Station: REECE RESET T 27 S, R 6 W , Sec 12  
Date Set: 1992  
Set By (Agency): DCSO  
Date Recovered: 3/18/92; 10/98  
Recovered By: RWS, SJF  
Date Recovered: \_\_\_\_\_  
Recovered By: \_\_\_\_\_  
Date Recovered: \_\_\_\_\_  
Recovered By: \_\_\_\_\_



Note: For further information, contact the Douglas County Surveyor's Office, Room 205 Douglas County Justice Building, Roseburg, OR 97470. Phone 440-4278. Douglas County residents outside the Roseburg calling area, dial toll free 1-800-452-0991.