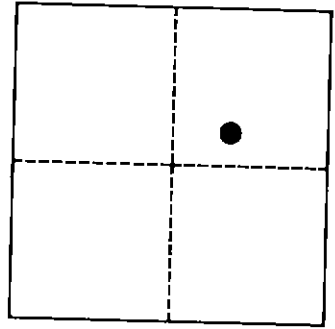
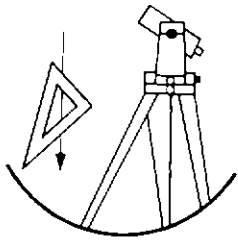


OFFICE OF THE
DOUGLAS COUNTY SURVEYOR

Station: R 353
 Date Set: 1942
 Set By (Agency): USC&GS
 DCSO Designation: R-087
 Date Recovered: 8-93
 Recovered By: RWS SJF
 Date Recovered: _____
 Recovered By: _____
 Date Recovered: _____
 Recovered By: _____

T29W R5W Sec. 32



VERTICAL CONTROL

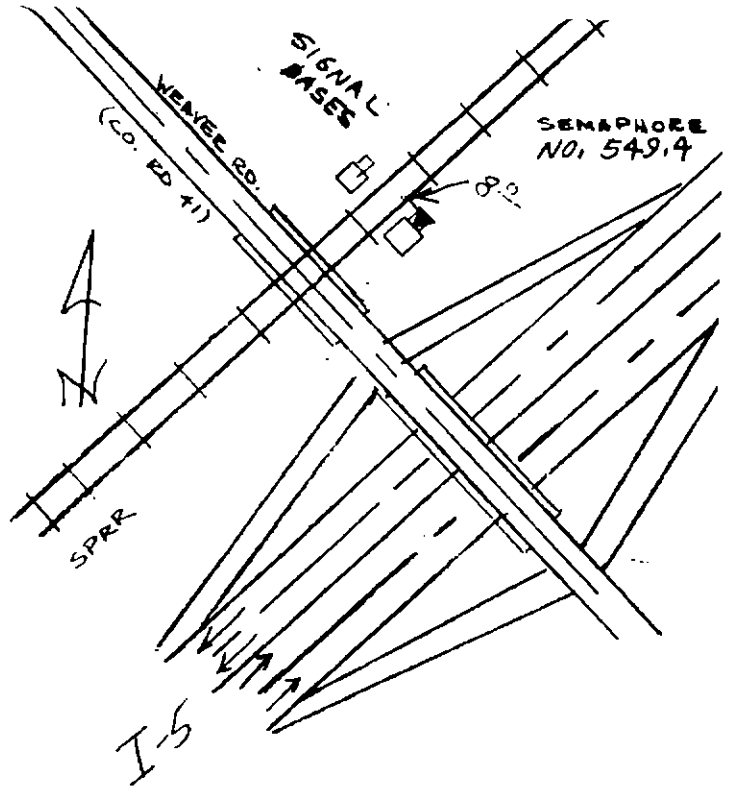
NGVD 29 Elevation: 613.434 FEET NAVD 88 Elevation: 187.993 METERS
 NGS Line # L25042 USGS LINE # _____ OSHD Line # _____ FILE # _____
 Precision: 1ST ORDER Agency: CGS Proj: _____ Date: 1988

HORIZONTAL CONTROL

O.C.S. 27 Y(Northing): _____ O.C.S. 83 Y(Northing): _____
 (South Zone) X(Easting): _____ (South Zone) X(Easting): _____
 Precision: _____ Agency: _____ Proj: _____ Date: _____
 Approx. O.C.S. 27 Geographic Position: Latitude: 43°00'26" Longitude: 123°18'25"
 Approx. O.C.S. 83 Geographic Position: Latitude: _____ Longitude: _____

Found: A 3 - 1/2 inch diameter ASC&GS disk stamped "R 353 1942" set in a concrete semaphore pad.

To reach: Go to the intersection of I-5, SPRR tracks and Weaver Rd. (Co. Rd. 41) in T29S R5W Sec. 32, monument is north of Weaver Rd. on east side of SPRR tracks.



Note: For further information contact the Douglas County Surveyors Office, Room 205 Douglas County Justice Building, Roseburg, OR 97470. Phone 440-4272. Douglas County Residents outside Roseburg calling area, dial toll free 1-800-477-0991.