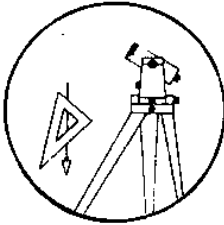
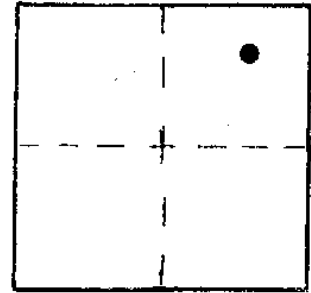


OFFICE OF THE
DOUGLAS COUNTY SURVEYOR



Station: ROGERS T 26 S, R 5 W, Sec 6
 Set By (Agency): DCSO
 Date Set: 1989
 Recovered By RWS, SJF
 Date Recovered 5/5/89
 Recovered By _____
 Date Recovered _____
 Recovered By _____
 Date Recovered _____



R-076
VERTICAL CONTROL NGVD 29

Elevation: 490.582 NGS Line # _____ USGS Line # _____ OSHD Line # _____
 Precision: 2nd Agency: DCSO Proj. # 2007 Date: 1990

HORIZONTAL CONTROL

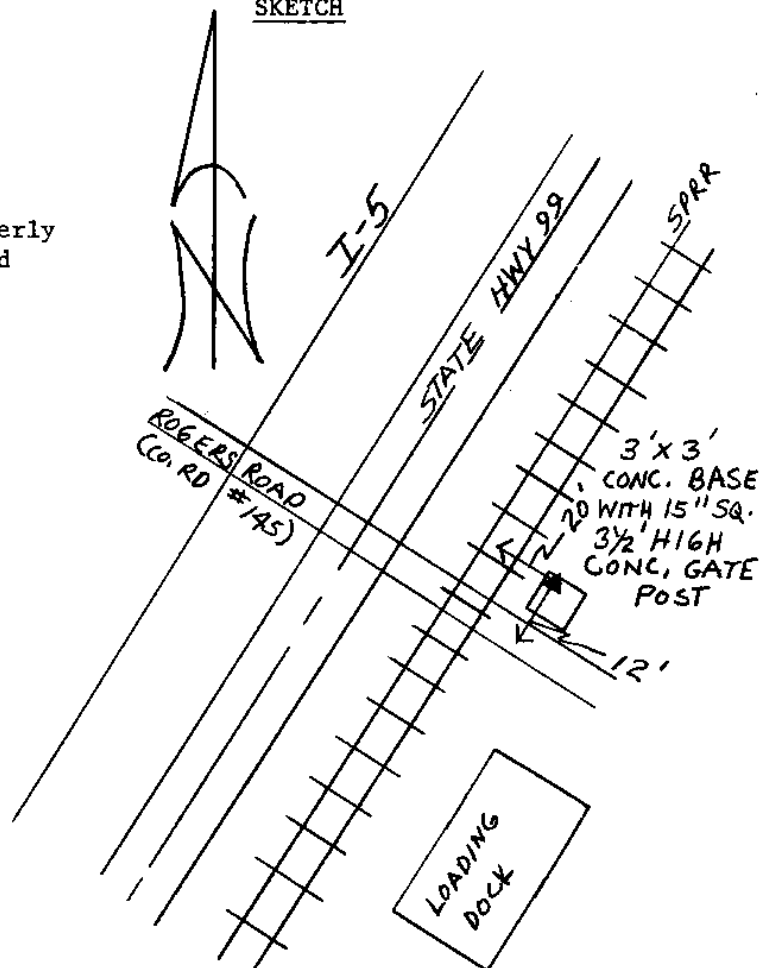
South Zone State Plane Coordinates: Y(Northing) _____ X(Easting) _____
 Precision: _____ Agency: _____ Proj. # _____ Date: _____
 Approximate Geographic Position: Latitude _____ Longitude _____

DESCRIPTION and TO REACH

A DCSO disk stamped "ROGERS 1989"
set in concrete of gate post.

Go to the intersection of State Hwy. 99
and Rogers Rd. (Co.Rd.#145) in T26S,R5W,
Sec.6, monument is Approx. 80 ft. southeasterly
of intersection on north side of access road
to loading docks.

SKETCH



Reference Marks:

Note: For further information, contact the Douglas County Surveyor's Office, Room 205 Douglas County Justice Building, Roseburg, OR 97470. Phone 440-4278. Douglas County residents outside the Roseburg calling area, dial toll free 1-800-452-0991.