

OFFICE OF THE
DOUGLAS COUNTY SURVEYOR

Station: RSBG 6 T 27 S, R 5 W, Sec 20

Set By (Agency): CITY (RSBG)

Date Set: ?

Recovered By RS, JP

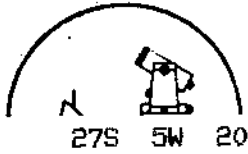
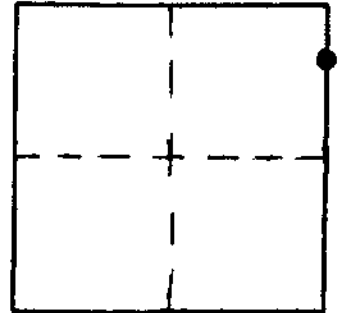
Date Recovered 8/11/83

Recovered By DCSO 7/98

Date Recovered _____

Recovered By _____

Date Recovered _____



r-064
RSBG 6

NAD 575131.57 4173473.31
83 43°12'37" 123°18'20"

VERTICAL CONTROL NGVD 29

Elevation: 482.01 NGS Line # _____ USGS Line # _____ OSHD Line # _____
Precision: 3rd Agency: DCSO Proj. # 2007 Date: 7/1998

HORIZONTAL CONTROL OCS 27

South Zone State Plane Coordinates: Y(Northing) 575,166.86 X(Easting) 1,252,514.98
Precision: 1/25,000 Agency: DCSO Proj. # 2008 Date: 1980
Approximate Geographic Position: Latitude 43°12'38" Longitude 123°18'16"

DESCRIPTION and TO REACH

SKETCH

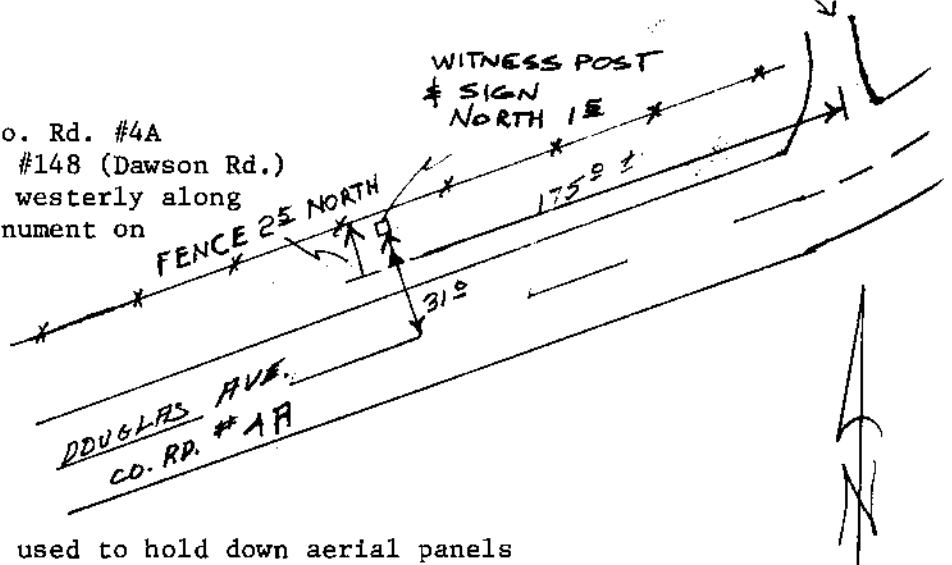
DESCRIPTION:

A DCSO disk stamped "RSBG 6" set flush in 1 1/2 ft. diam. concrete monument surrounded by eight 6 in. nails with metal washers.

TO REACH:

From the intersection of Co. Rd. #4A (Douglas Ave.) and Co. Rd. #148 (Dawson Rd.) in T27S, R5W, Sec. 21 proceed westerly along Co. Rd. #4A 0.2 miles to monument on right.

PRIVATE DRIVE
3566 DOUGLAS AVE.



* Nails appear to be nails used to hold down aerial panels

Reference Marks:

Note: For further information, contact the Douglas County Surveyor's Office, Room 205 Douglas County Justice Building, Roseburg, OR 97470. Phone 440-4278. Douglas County residents outside the Roseburg calling area, dial toll free 1-800-452-0991.