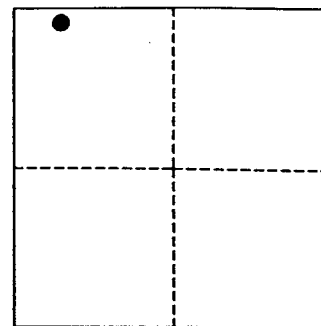
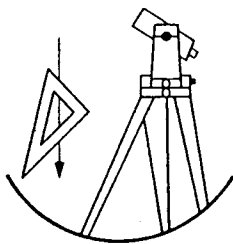


OFFICE OF THE
DOUGLAS COUNTY SURVEYOR

Station: Q 741X
 Date Set: 1987
 Set By (Agency): NGS
 DCSO Designation: O-025
 Date Recovered: 8-1993
 Recovered By: RWS SJF
 Date Recovered: _____
 Recovered By: _____
 Date Recovered: _____
 Recovered By: _____

T30S R9W Sec. 11



VERTICAL CONTROL

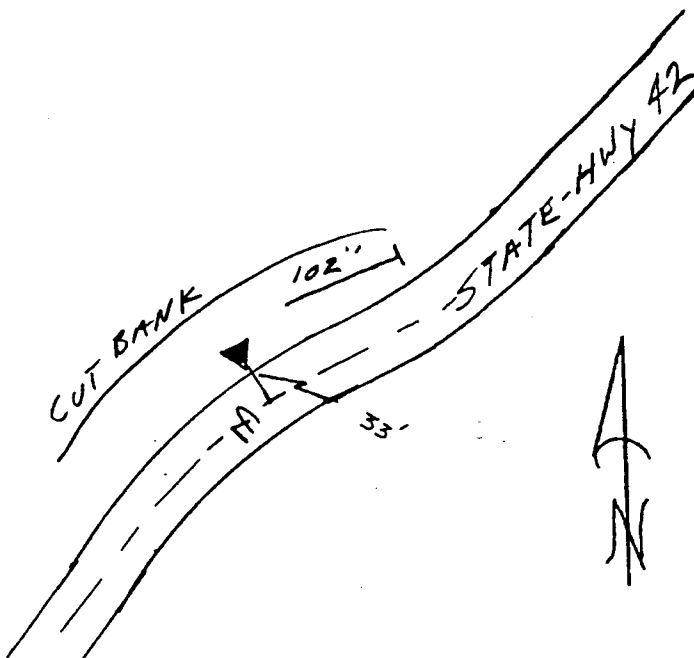
~~NGVD 89~~ ^{NAVD 88} Elevation: 1050.390 FEET NAVD 88 Elevation: 320.159 METERS
 NGS Line # L25034 USGS LINE # _____ OSHD Line # _____ FILE # _____
 Precision: 1ST ORDER Agency: NGS Proj: _____ Date: 1988

HORIZONTAL CONTROL

O.C.S. 27 Y(Northing): _____ O.C.S. 83 Y(Northing): 496298
 (South Zone) X(Easting): _____ (South Zone) X(Easting): 4055148
 Precision: GIS SCALED Agency: DCSO Proj: _____ Date: 2014
 Approx. O.C.S. 27 Geographic Position: Latitude: 42°58'52" Longitude: 123°44'17"
 Approx. O.C.S. 83 Geographic Position: Latitude: _____ Longitude: _____

Found: A 3 - 5/8 inch diameter NGS disk stamped "Q 741X 1987" set vertically in rock cut bank approx. 4.5 feet above ground.

To reach: From the intersection of State Hwy 42 and West Side Rd. (Co. Rd. #129) in T29S R9W Sec 36 proceed southwesterly along State Hwy 42 2.7 miles to monument on right at mile point 49.7



Note: For further information contact the Douglas County Surveyors Office, Room 205 Douglas County Justice Building, Roseburg, OR 97470. Phone 440-4272. Douglas County Residents outside Roseburg calling area, dial toll free 1-800-477-0991.