

OFFICE OF THE  
DOUGLAS COUNTY SURVEYOR

Station: PIKE

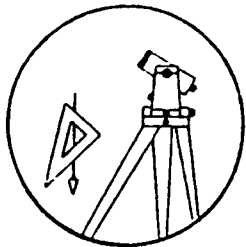
T 22 S, R 4W, Sec 33

Date Set: 1997

Set By (Agency): DCSO

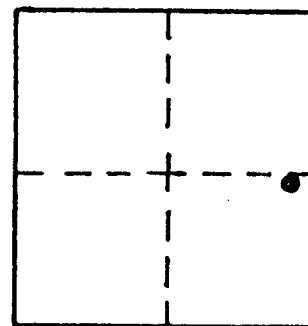
Date Recovered: 2-12-97

Recovered By: RWS SJF



3'  
300'

- Found
- Reset
- Referenced
- New
- Not Found
- Destroyed



VERTICAL CONTROL

CORPCON 6 NAVD 88 568.99 FT

Elevation: 565.31 NGS Line # \_\_\_\_\_ USGS Line # \_\_\_\_\_ OSHD Line # \_\_\_\_\_

Precision: 3rd Agency: DCSO Proj. # 2007 Date: 1997

HORIZONTAL CONTROL

CS66/54

South Zone O.C.S. 27: Y(Northing) \_\_\_\_\_ X(Easting) \_\_\_\_\_

South Zone O.C.S. 83: Y(Northing) 720563 X(Easting) 4214752

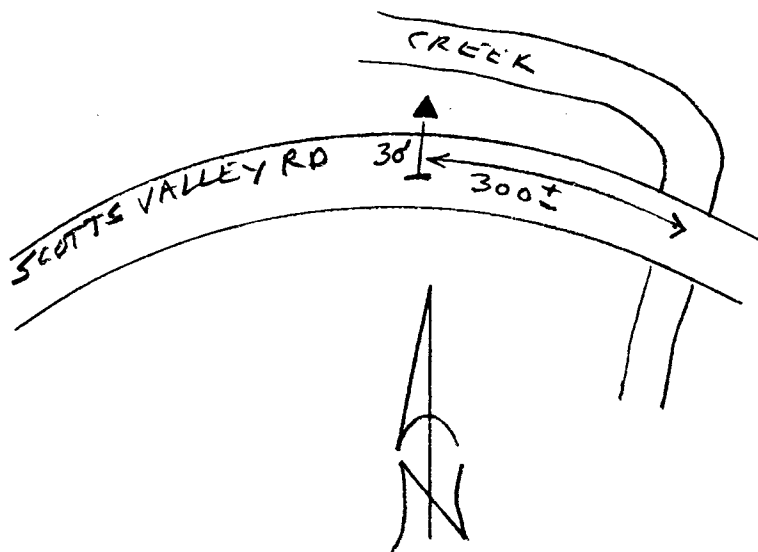
Precision: GIS SCALED Agency: DCSO Proj. # \_\_\_\_\_ Date: 2014

Approx. 1927 Geographic Position: Latitude 43°36'47" Longitude 123°10'00"

DESCRIPTION and TO REACH

8" DIA. BY 42" LONG CONCRETE FILLED BELL  
TILE WITH A DCSO BRASS CAP STAMPED  
"PIKE 1997 PROTRUS 4" ABOVE GROUND.

FROM THE INTERSECTION OF CO. RD #8  
(SCOTTS VALLEY RD) AND ELEHEND RD (CO. RD #7)  
IN T22S R4W SEC 31, PROCEED NORTHEASTERLY  
ALONG SCOTTS VALLEY ROAD 2.9 MILES TO  
MONUMENT ON LEFT.



Reference Marks:

\_\_\_\_\_  
\_\_\_\_\_  
\_\_\_\_\_  
\_\_\_\_\_  
\_\_\_\_\_  
\_\_\_\_\_