

OFFICE OF THE  
DOUGLAS COUNTY SURVEYOR

Station: P 247 RESET

T28S R6W Sec. 15

Date Set: \_\_\_\_\_

Set By (Agency): OSHD

DCSO Designation: P-112

Date Recovered: 7-21-84

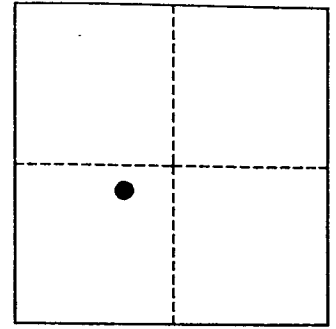
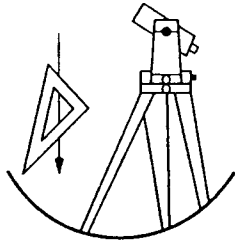
Recovered By: SJF-RWS

Date Recovered: 9-93

Recovered By: SJF-RWS

Date Recovered: \_\_\_\_\_

Recovered By: \_\_\_\_\_



VERTICAL CONTROL

NAVD88 507.808 FT.

NGVD 29 Elevation: 504.36 FEET NAVD 88 Elevation: 154.780 METERS

NGS Line # L025035 USGS LINE # \_\_\_\_\_ OSHD Line # \_\_\_\_\_ FILE # \_\_\_\_\_

NGVD 29 Precision: 3RD ORDER Agency: DCSO Proj: 2007/2013 Date: 1984

NAVD 88 Precision: 1ST ORDER Agency: OSHD Proj: \_\_\_\_\_ Date: 1988

HORIZONTAL CONTROL

O.C.S. 27 Y(Northing): \_\_\_\_\_ O.C.S. 83 Y(Northing): 548175

(South Zone) X(Easting): \_\_\_\_\_ (South Zone) X(Easting): 4147867

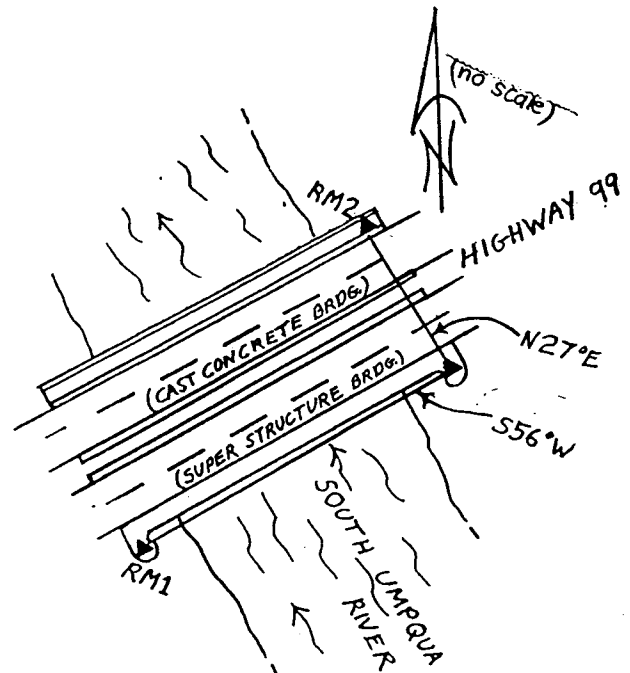
Precision: GIS SCALED Agency: DCSO Proj: \_\_\_\_\_ Date: 2014

Approx. O.C.S. 27 Geographic Position: Latitude: 43°08'03" Longitude: 123°23'49"

Approx. O.C.S. 83 Geographic Position: Latitude: \_\_\_\_\_ Longitude: \_\_\_\_\_

Found: A 3 inch diameter OSHD disk stamped "P247 RESET" set in northeast corner of state Hwy's 99 and 42 bridge over South Umpqua River.

To reach: Go to the state Hwy 99 and 42 bridge over South Umpqua River in T28S R6W Sec. 15 (between Winston and Green).



Note: For further information contact the Douglas County Surveyors Office, Room 205 Douglas County Justice Building, Roseburg, OR 97470. Phone 440-4272. Douglas County Residents outside Roseburg calling area, dial toll free 1-800-477-0991.