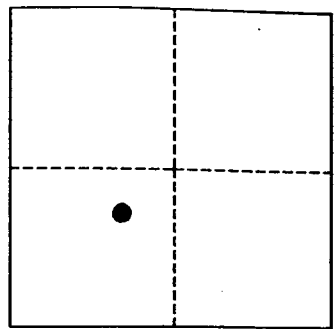
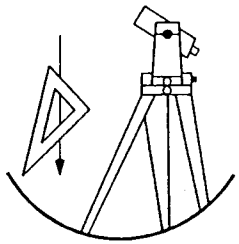


OFFICE OF THE
DOUGLAS COUNTY SURVEYOR

Station: P 747
 Date Set: 1987
 Set By (Agency): NGS
 DCSO Designation: P-109
 Date Recovered: 8-1993
 Recovered By: RWS S.JF
 Date Recovered: _____
 Recovered By: _____
 Date Recovered: _____
 Recovered By: _____

T31S R5W Sec. 12



VERTICAL CONTROL

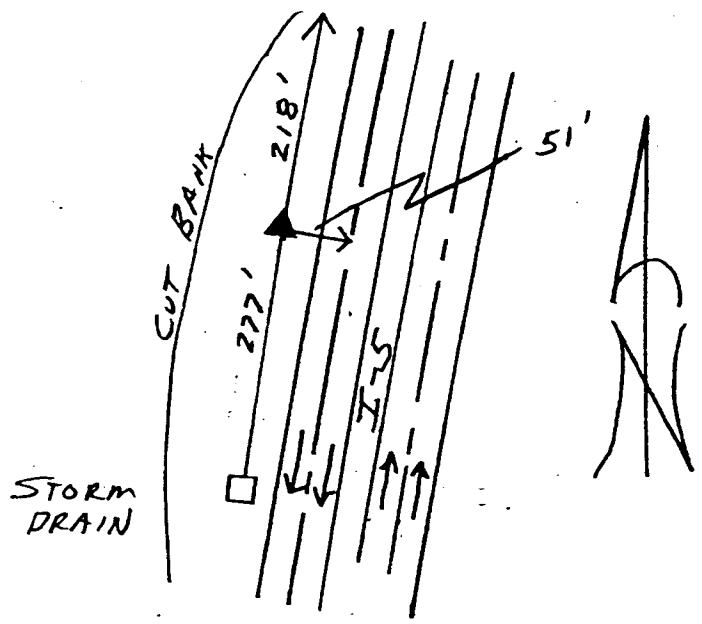
~~NAVD 88~~
 NAVD 88 Elevation: 1028.648 FEET NAVD 88 Elevation: 313.532 METERS
 NGS Line # L25042 USGS LINE # _____ OSHD Line # _____ FILE # _____
 Precision: 1ST ORDER Agency: NGS Proj: _____ Date: 1988

HORIZONTAL CONTROL

O.C.S. 27 Y(Northing): _____ O.C.S. 83 Y(Northing): 456926
 (South Zone) X(Easting): _____ (South Zone) X(Easting): 4187202
 Precision: GIS SCALED Agency: DCSO Proj: _____ Date: 2014
 Approx. O.C.S. 27 Geographic Position: Latitude: 42°53'14" Longitude: 123°14'20"
 Approx. O.C.S. 83 Geographic Position: Latitude: _____ Longitude: _____

Found: A 3 - 5/8 inch diameter NGS disk stamped "P 747 1987" set flush in a rock cut bank.

To reach: From the intersection of I-5 and Canyon Creek Rd. (Co. Rd. #301) (exit 95) in T31S R5W Sec2, proceed southerly along I-5, 1.1 miles to monument on right at mile point 94.7



Note: For further information contact the Douglas County Surveyors Office, Room 205 Douglas County Justice Building, Roseburg, OR 97470. Phone 440-4272. Douglas County Residents outside Roseburg calling area, dial toll free 1-800-477-0991.