

OFFICE OF THE
DOUGLAS COUNTY SURVEYOR

Station: P 741X

T29S R9W Sec. 36

Date Set: 1987

Set By (Agency): NGS

DCSO Designation: P-108

Date Recovered: 8-1993

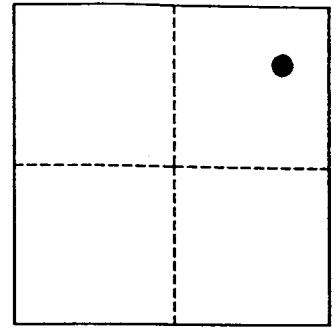
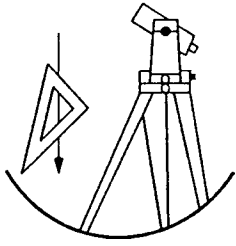
Recovered By: RWS SJF

Date Recovered: _____

Recovered By: _____

Date Recovered: _____

Recovered By: _____



VERTICAL CONTROL

~~NAVD 88~~ NAVD 88 Elevation: 1058.186 FEET NAVD 88 Elevation: 322.535 METERS

NGS Line # L25034 USGS LINE # _____ OSHD Line # _____ FILE # _____

Precision: 1ST ORDER Agency: NGS Proj: _____ Date: 1988

HORIZONTAL CONTROL

O.C.S. 27 Y(Northing): _____ O.C.S. 83 Y(Northing): 505210

(South Zone) X(Easting): _____ (South Zone) X(Easting): 4064177

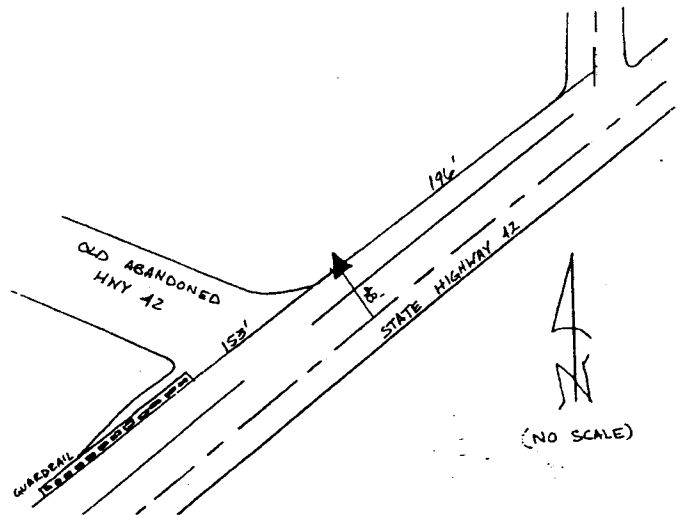
Precision: G/S SCALED Agency: DCSO Proj: _____ Date: 2014

Approx. O.C.S. 27 Geographic Position: Latitude: 43°00'30" Longitude: 123°42'17"

Approx. O.C.S. 83 Geographic Position: Latitude: _____ Longitude: _____

Found: A 3 - 5/8 inch diameter NGS disk stamped "P 741X 1987" set vertically and flush in face of rock cut bank approx. 4.5 feet above ground.

To reach: From the intersection of Westside Rd. (Co. Rd. #129) and State Hwy 42 in T29S R9W Sec. 36 proceed westerly along State Hwy 42 approx. 200 feet to milepoint 52.3 and monument on right.



4064177.21
505210.24