

OFFICE OF THE  
DOUGLAS COUNTY SURVEYOR

Station: P 739

T24S R5W Sec. 5

Date Set: 1987

Set By (Agency): NGS

DCSO Designation: P-107

Date Recovered: 8-93

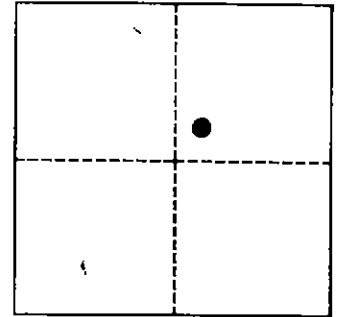
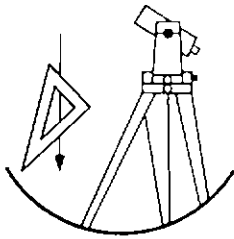
Recovered By: RWS S.JF

Date Recovered: \_\_\_\_\_

Recovered By: \_\_\_\_\_

Date Recovered: \_\_\_\_\_

Recovered By: \_\_\_\_\_



VERTICAL CONTROL

NGVD 29 Elevation: \_\_\_\_\_ FEET      NAVD 88 Elevation: 186.179 METERS

NGS Line # L25035      USGS LINE # \_\_\_\_\_      OSHD Line # \_\_\_\_\_      FILE # \_\_\_\_\_

Precision: 1ST ORDER      Agency: NGS      Proj: \_\_\_\_\_      Date: 1988

HORIZONTAL CONTROL

O.C.S. 27      Y(Northing): \_\_\_\_\_      O.C.S. 83      Y(Northing): \_\_\_\_\_

(South Zone)      X(Easting): \_\_\_\_\_      (South Zone)      X(Easting): \_\_\_\_\_

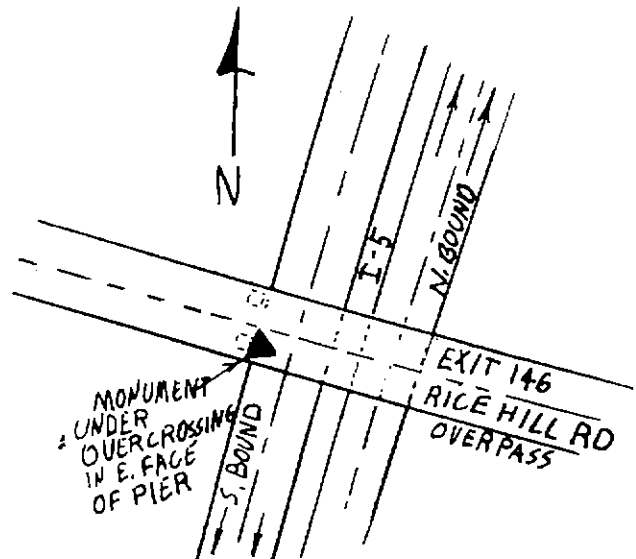
Precision: \_\_\_\_\_      Agency: \_\_\_\_\_      Proj: \_\_\_\_\_      Date: \_\_\_\_\_

Approx. O.C.S. 27 Geographic Position:      Latitude: 43°30'48"      Longitude: 123°18'52"

Approx. O.C.S. 83 Geographic Position:      Latitude: \_\_\_\_\_      Longitude: \_\_\_\_\_

Found: A 3 - 5/8 inch diameter NGS disk stamped "P 739 1987" set flush and vertically approx. 4.5 feet above ground in east face of concrete pier supporting highway overpass structure.

To reach: Monument is at I-5 exit #146 in T24S R5W Sec5 also Rice Valley Rd. exit (Co. Rd. #30).



Note: For further information contact the Douglas County Surveyors Office, Room 205 Douglas County Justice Building, Roseburg, OR 97470. Phone 440-4272. Douglas County Residents outside Roseburg calling area, dial toll free 1-800-477-0991.