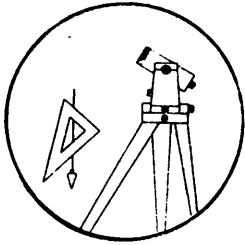


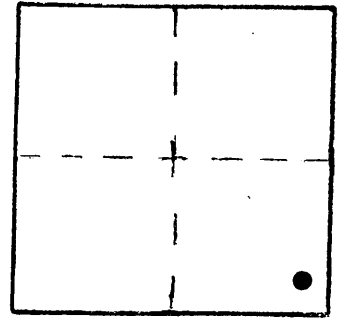
OFFICE OF THE
DOUGLAS COUNTY SURVEYOR

Station: / PARKER
Set By (Agency): DCSO
Date Set: 1989
Recovered By RWS, SJF
Date Recovered 5/8/89
Recovered By
Date Recovered
Recovered By
Date Recovered

T 25 S, R 5 W , Sec 17



P-098



VERTICAL CONTROL NGVD 29

Elevation: 518.57 NGS Line # USGS Line # OSHD Line #
Precision: 3rd Agency: DCSO Proj. # 2007 Date: 1990

HORIZONTAL CONTROL

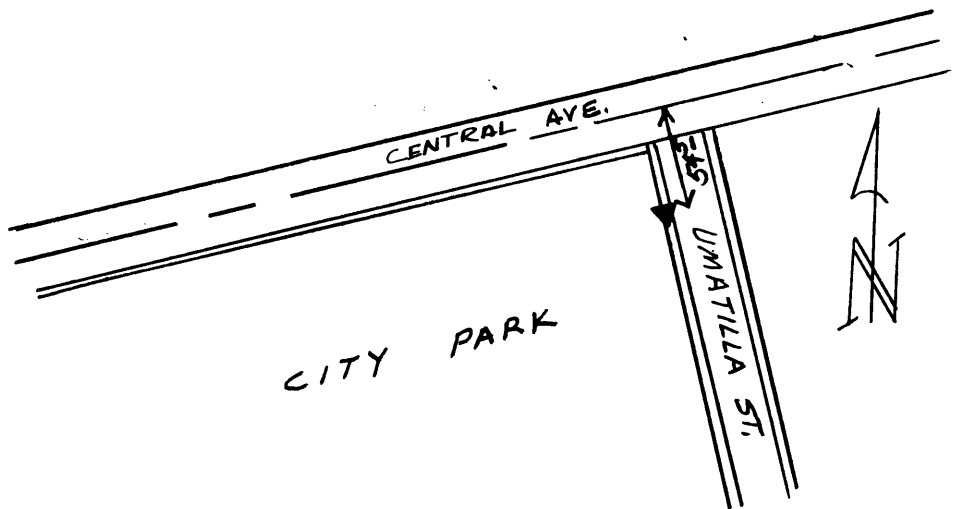
South Zone State Plane Coordinates: Y(Northing) X(Easting)
Precision: Agency: Proj. # Date:
Approximate Geographic Position: Latitude Longitude

DESCRIPTION and TO REACH

SKETCH

A DCSO disk stamped "PARKER 1989" set in top of concrete street curb.

Go to the intersection of Central Ave. and Umatilla St. in T25S,R5W,Sec.17, (in Sutherlin) at northeast corner of city park.



Reference Marks:

Note: For further information, contact the Douglas County Surveyor's Office, Room 205 Douglas County Justice Building, Roseburg, OR 97470. Phone 440-4278. Douglas County residents outside the Roseburg calling area, dial toll free 1-800-452-0991.