

OFFICE OF THE
DOUGLAS COUNTY SURVEYOR

Station: PTS 101-11 P090 T 22 S, R 12W, Sec 7

Set By (Agency): DCSO

Date Set: 1975

Recovered By G.Q. - T.P.

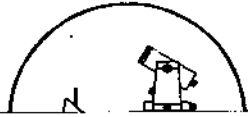
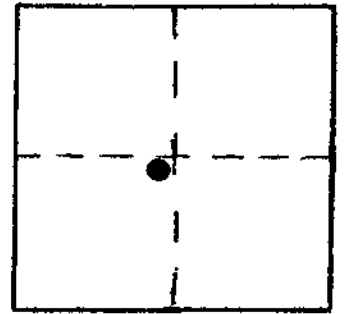
Date Recovered 2-2-82

Recovered By _____

Date Recovered _____

Recovered By _____

Date Recovered _____



P-090 22S 12W 7
PTS 101-11

NAD 753325.18 3949745.25
83 43°40'31" 124°10'24"

VERTICAL CONTROL

Elevation: _____ NGS Line # _____ USGS Line # _____ OSHD Line # _____

Precision: _____ Agency: _____ Proj. # _____ Date: _____

HORIZONTAL CONTROL

South Zone State Plane Coordinates: Y(Northing) 753,360.20 X(Easting) 1,028,784.57

Precision: 1/15,000 Agency: DCSO Proj. # 6004-16 Date: 1975

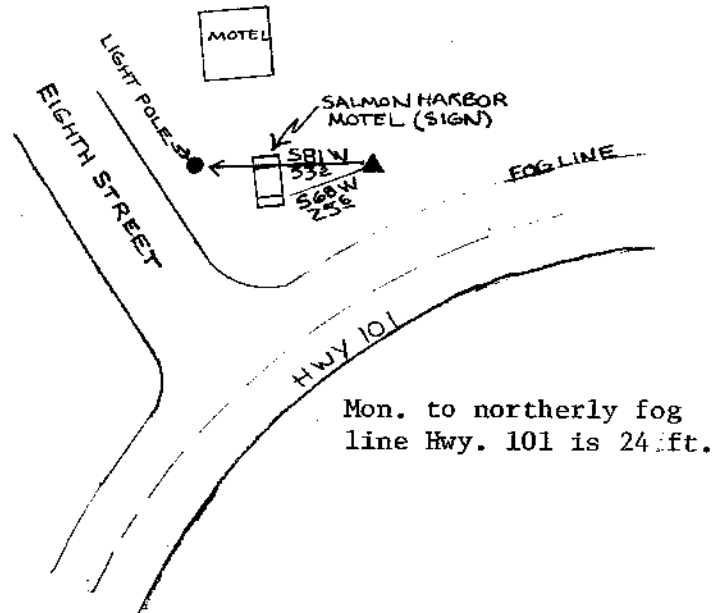
Approximate Geographic Position: Latitude 43°40'31" Longitude 124°10'20"

DESCRIPTION and TO REACH

SKETCH

Found standard DCSO disk set in 18" dia. concrete slab stamped "PTS 101-11 1975".

To reach: Monument is at intersection of Hwy 101 and Eighth Street (Winchester Bay) in section 7 T22S R12W.



Reference Marks:

Note: For further information, contact the Douglas County Surveyor's Office, Room 205 Douglas County Justice Building, Roseburg, OR 97470. Phone 440-4278. Douglas County residents outside the Roseburg calling area, dial toll free 1-800-452-0991.