

OFFICE OF THE
DOUGLAS COUNTY SURVEYOR

Station: PTS.26 T 30 S, R 5 W , Sec 18

Set By (Agency): OSHD

Date Set: ?

Recovered By RS, PB

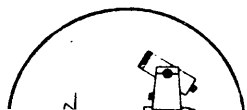
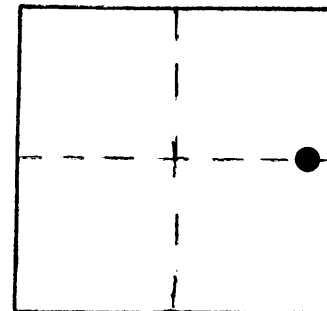
Date Recovered 10/25/83

Recovered By _____

Date Recovered _____

Recovered By _____

Date Recovered _____



p-079
PTS 26

30S 5W 18

NAD 484768.94 4165132.12
83 42°57'43" 123°19'32"

VERTICAL CONTROL

Elevation: _____ NGS Line # _____ USGS Line # _____ OSHD Line # _____

Precision: _____ Agency: _____ Proj. # _____ Date: _____

HORIZONTAL CONTROL **OCS 27**

South Zone State Plane Coordinates: Y(Northing) 484,804.65 X(Easting) 1,244,173.54

Precision: 1/25,000 Agency: DCSO Proj. # 2008 Date: 1978

Approximate Geographic Position: Latitude 42°57'43" Longitude 123°19'27"

DESCRIPTION and TO REACH

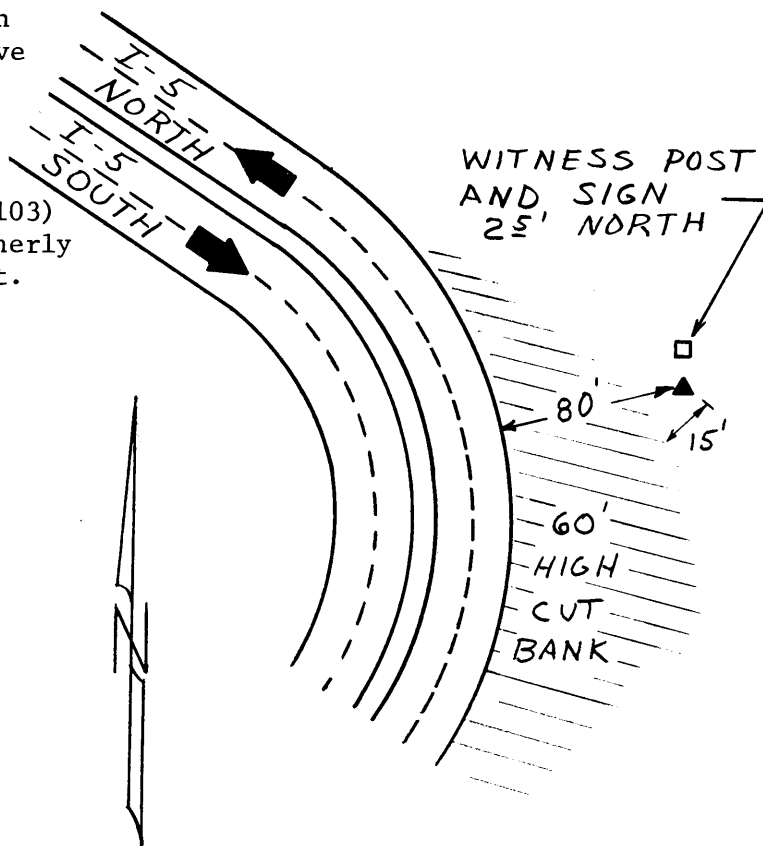
SKETCH

DESCRIPTION:

A disk stamped "DCSO PTS 26 1978" set in a 10 in. square concrete post 2 in. above ground.

TO REACH:

From the intersection of Hwy 99 (exit #103) and I-5 in T30S,R5W,Sec.7, proceed southerly along I-5 1.05 miles to monument on left.



Reference Marks:

Note: For further information, contact the Douglas County Surveyor's Office, Room 205 Douglas County Justice Building, Roseburg, OR 97470. Phone 440-4278. Douglas County residents outside the Roseburg calling area, dial toll free 1-800-452-0991.