

OFFICE OF THE  
DOUGLAS COUNTY SURVEYOR

Station: PTS-24 T 30 S, R 5 W , Sec 21

Set By (Agency): D.C.S.O.

Date Set: 1978

Recovered By RS,SJF

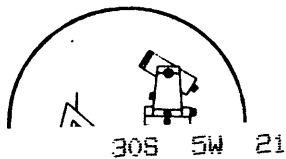
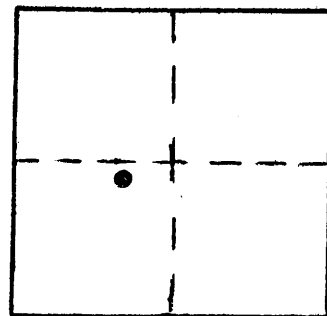
Date Recovered June 6, 1984

Recovered By \_\_\_\_\_

Date Recovered \_\_\_\_\_

Recovered By \_\_\_\_\_

Date Recovered \_\_\_\_\_



P-077  
PTS 24

NAD 479484.89 4172586.01  
83 42°56'53" 123°17'49"

VERTICAL CONTROL

Elevation: \_\_\_\_\_ NGS Line # \_\_\_\_\_ USGS Line # \_\_\_\_\_ OSHD Line # \_\_\_\_\_

Precision: \_\_\_\_\_ Agency: \_\_\_\_\_ Proj. # \_\_\_\_\_ Date: \_\_\_\_\_

HORIZONTAL CONTROL OCS 27

South Zone State Plane Coordinates: Y(Northing) 479,520.68 X(Easting) 1,251,627.39

Precision: 1/25,000 Agency: D.C.S.O. Proj. # 2008 Date: 1978

Approximate Geographic Position: Latitude 42°56'53" Longitude 123°17'45"

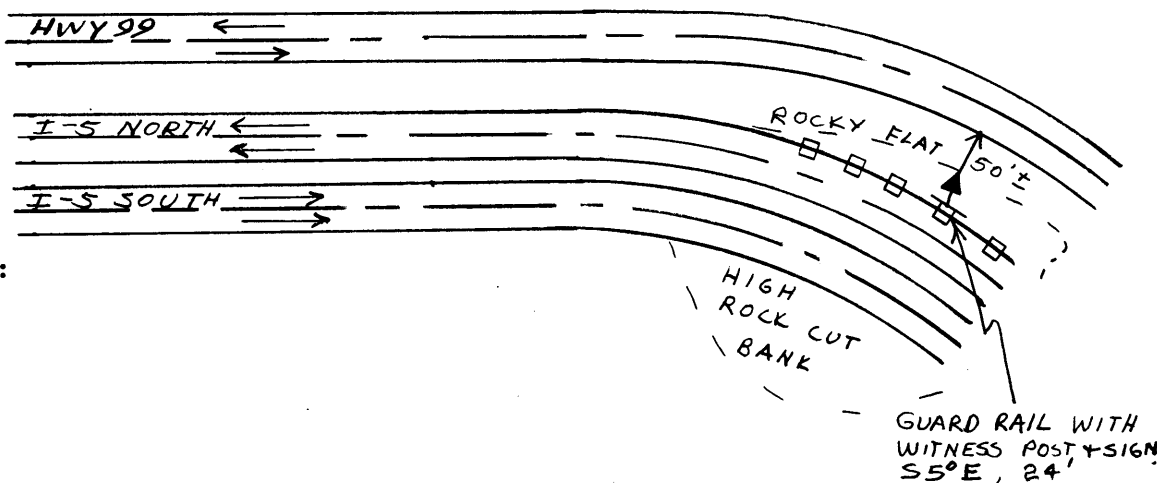
DESCRIPTION and TO REACH

SKETCH

A D.C.S.O. disk stamped "PTS-24 1978" set in an 8 inch diameter concrete filled bell tile protruding 2 inches above the ground.

TO REACH:

From the north Canyonville on ramp to Interstate Highway 5 northbound (exit 100) in T30S,R5W,Sec.21, proceed northerly along I-5 approximately 0.6 miles to monument on right.



Reference Marks:

Note: For further information, contact the Douglas County Surveyor's Office, Room 205 Douglas County Justice Building, Roseburg, OR 97470. Phone 440-4278. Douglas County residents outside the Roseburg calling area, dial toll free 1-800-452-0991.