

OFFICE OF THE  
DOUGLAS COUNTY SURVEYOR

Station: PTS 21 T 30 S, R 5W, Sec 34

Set By (Agency): DCSO

Date Set: 1975

Recovered By JP-RWS

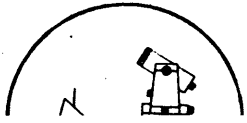
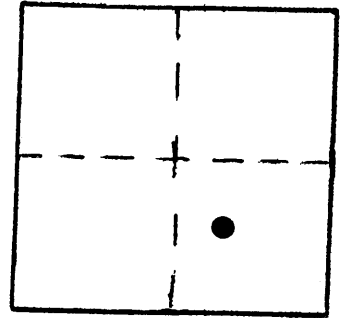
Date Recovered 1-28--82

Recovered By \_\_\_\_\_

Date Recovered \_\_\_\_\_

Recovered By \_\_\_\_\_

Date Recovered \_\_\_\_\_



p-074  
PTS 21

30S 5W 34

NAD 467887.97 4178711.79  
83 42°55' 0" 123°16'22"

VERTICAL CONTROL

Elevation: \_\_\_\_\_ NGS Line # \_\_\_\_\_ USGS Line # \_\_\_\_\_ OSHD Line # \_\_\_\_\_

Precision: \_\_\_\_\_ Agency: \_\_\_\_\_ Proj. # \_\_\_\_\_ Date: \_\_\_\_\_

HORIZONTAL CONTROL DCS 27

South Zone State Plane Coordinates: Y(Northing) 467,923.87 X(Easting) 1,257,753.15

Precision: 1/25,000 Agency: DCSO Proj. # 2008 Date: 1978

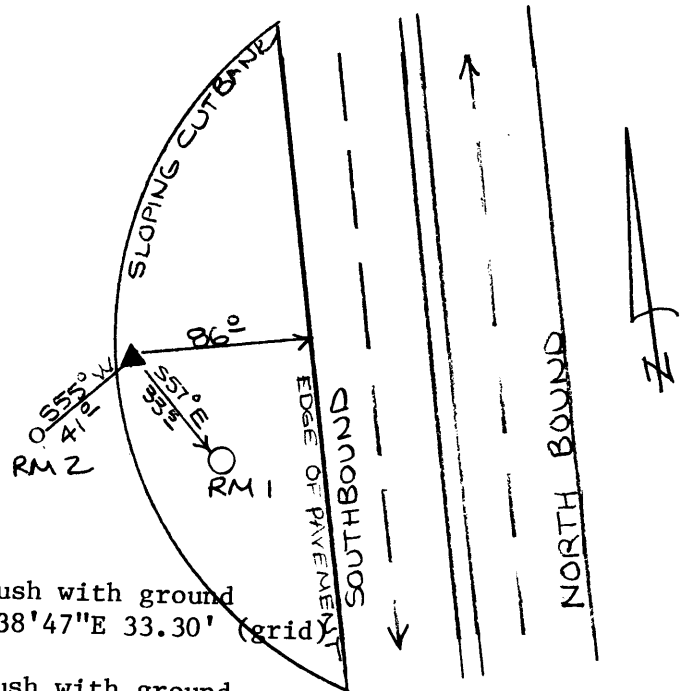
Approximate Geographic Position: Latitude 42°55'01" Longitude 123°16'17"

DESCRIPTION and TO REACH

SKETCH

Found: A standard DCSO cap set in rock 6 inches above ground marked "PTS 21 1975". Witness post and sign bears S 42° W, 81.0 ft. Station is 20.0 ft. - above I-5.

To reach: From 5th Street, I-5 interchange proceed southerly along I-5 0.65 mi. to station PTS 21, which lies on the westerly side of freeway.



Reference Marks:

A standard DCSO disk in concrete belltile, flush with ground is stamped "PTS-21 1975 RM 1 1978" bears S53°38'47"E 33.30' (grid) from the station.

A standard DCSO disk in concrete belltile, flush with ground, is stamped "PTS-21 1975 RM 2 1978" bears S47°03'57"W 40.80' (grid) from the station.

Note: For further information, contact the Douglas County Surveyor's Office, Room 205 Douglas County Justice Building, Roseburg, OR 97470. Phone 440-4278. Douglas County residents outside the Roseburg calling area, dial toll free 1-800-452-0991.