

OFFICE OF THE  
DOUGLAS COUNTY SURVEYOR

Station: PTS-12 T 32 S, R 5W, Sec 2

Set By (Agency): DCSO

Date Set: 1975

Recovered By RWS-JP

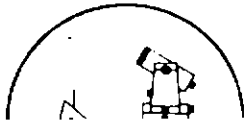
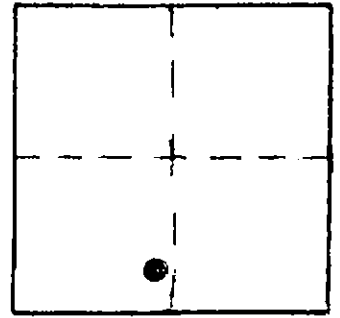
Date Recovered 1-27-82

Recovered By RWS,SJF

Date Recovered 9/12/85

Recovered By \_\_\_\_\_

Date Recovered \_\_\_\_\_



p-065  
PTS-12

32S 5W 2

NAD 430315.35 4100202.52  
SS 48°48'30" 123°15'32"

VERTICAL CONTROL

Elevation: \_\_\_\_\_ NGS Line # \_\_\_\_\_ USGS Line # \_\_\_\_\_ OSHD Line # \_\_\_\_\_

Precision: \_\_\_\_\_ Agency: \_\_\_\_\_ Proj. # \_\_\_\_\_ Date: \_\_\_\_\_

HORIZONTAL CONTROL

South Zone State Plane Coordinates: Y(Northing) 430,354.54 X(Easting) 1,259,903.87

Precision: 1/25,000 Agency: DCSO Proj. # 2008 Date: 1975

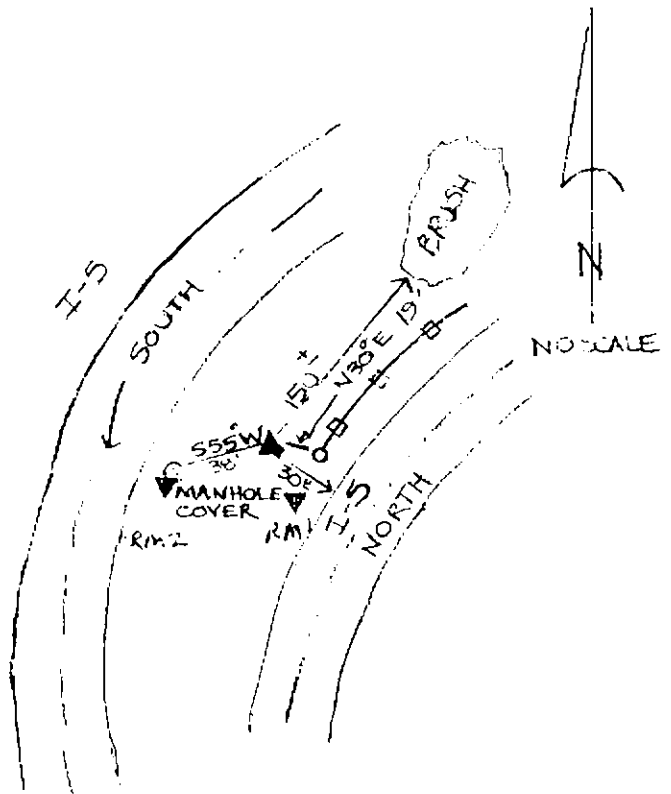
Approximate Geographic Position: Latitude 42°48'51" Longitude 123°15'32"

DESCRIPTION and TO REACH

SKETCH

Found: A standard DCSO disk set in 6" diam. concrete filled tile. Disk is stamped "PTS-12 1975". Station is flush with the ground.

To reach: From the intersection Co. Rd. #36 (Cow Creek Rd.) and I-5 Hwy. (freeway exit no. 88 at Azalea) in T32S, R5W, sec. 2, proceed northerly along I-5, 1.2 miles to monument on the left.



- Reference Marks: (Proj. #2013)
- A DCSO disk stamped "PTS-12 RM 1 1985" bears S.28°59'07"E., 38.16 ft. (Grid).
  - A DCSO disk stamped "PTS-12 RM 2 1985" bears S.47°55'01"W., 71.64 ft. (Grid).

Note: For further information, contact the Douglas County Surveyor's Office, Room 205 Douglas County Justice Building, Roseburg, OR 97470. Phone 440-4278. Douglas County residents outside the Roseburg calling area, dial toll free 1-800-452-0991.