

OFFICE OF THE
DOUGLAS COUNTY SURVEYOR

Station: PTS-4 T 32 S, R 5W, Sec 29

Set By (Agency): DCSO

Date Set: 1973

Recovered By LEM

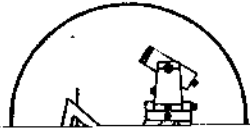
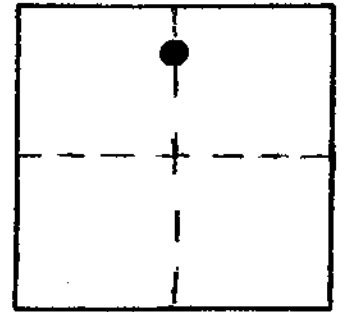
Date Recovered 1981

Recovered By _____

Date Recovered _____

Recovered By _____

Date Recovered _____



p-057
PTS-4

32S 5W 29

NAD 413703.77 4165083.34
83 42°46' 1" 123°19' 0"

VERTICAL CONTROL

Elevation: 1505.142 NGS Line # _____ USGS Line # _____ OSHD Line # _____

Precision: 2nd Agency: DCSO Proj. # 2006 Date: 1973

HORIZONTAL CONTROL

South Zone State Plane Coordinates: Y(Northing) 413,739.94 X(Easting) 1,244,124.69

Precision: 1/25,000 Agency: DCSO Proj. # 2006 Date: 1973

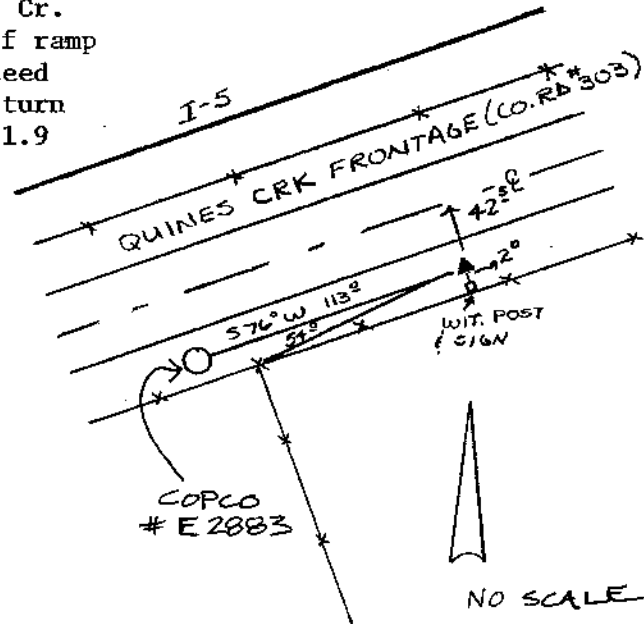
Approximate Geographic Position: Latitude 42°46'01" Longitude 123°18'56"

DESCRIPTION and TO REACH

SKETCH

Found: A standard DCSO disk set in a concrete filled belltile stamped "PTS-4 1973".

To Reach: From the intersection of Quines Cr. Rd. overcrossing I-5 and the southbound off ramp lanes for I-5 at the Quines Cr. exit, proceed left (easterly) 0.30 mi. to intersection; turn right on Barton Rd. and proceed southerly 1.9 mi. to station on left.



Reference Marks:

Note: For further information, contact the Douglas County Surveyor's Office, Room 205 Douglas County Justice Building, Roseburg, OR 97470. Phone 440-4278. Douglas County residents outside the Roseburg calling area, dial toll free 1-800-452-0991.