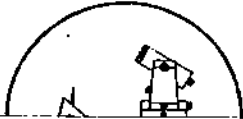


OFFICE OF THE
DOUGLAS COUNTY SURVEYOR

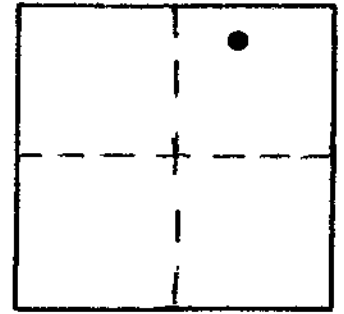
Station: PTS-3
 Set By (Agency): DCSO
 Date Set: 1971
 Recovered By RS,JP
 Date Recovered 8/16/83
 Recovered By _____
 Date Recovered _____
 Recovered By _____
 Date Recovered _____

T 32 S, R 5 W , Sec 30



p-056
 FTS-3

NAD 413871.87 4160781.37
 BS 42°46' 1" 123°19'58"



VERTICAL CONTROL

Elevation: 1518.002 NGS Line # _____ USGS Line # _____ OSHD Line # _____
 Precision: 2nd Agency: DCSO Proj. # 2006 Date: 1973

HORIZONTAL CONTROL

South Zone State Plane Coordinates: Y(Northing) 413,908.01 X(Easting) 1,239,822.73
 Precision: 1/25,000 Agency: DCSO Proj. # 2006 Date: 1973
 Approximate Geographic Position: Latitude 42°46'02" Longitude 123°19'54"

DESCRIPTION and TO REACH

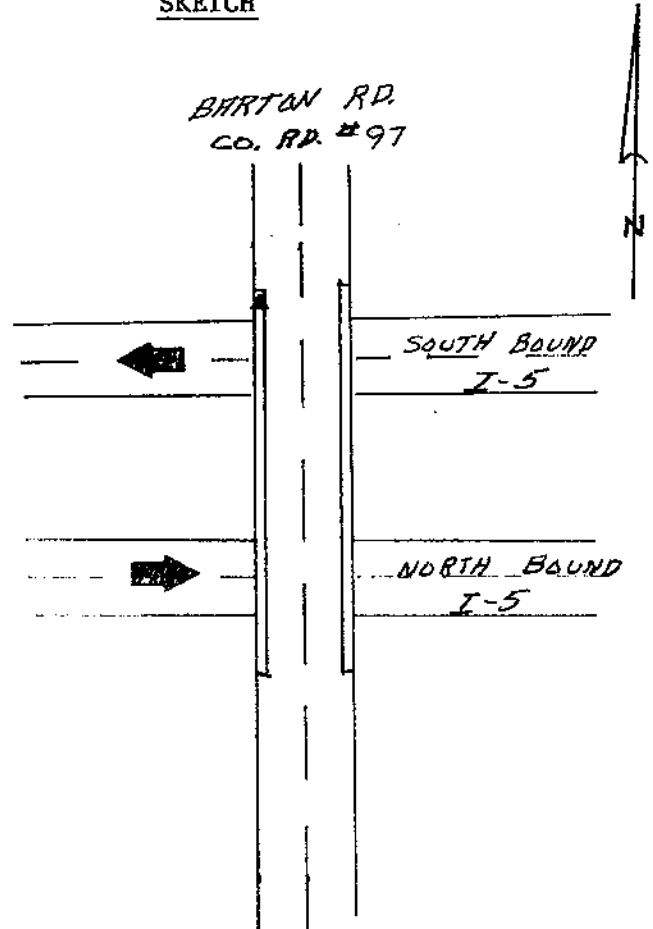
SKETCH

DESCRIPTION:

A DCSO disk stamped "PTS-3 1971" set flush in NW corner of overpass curbing

TO REACH:

Go to Co.Rd.#97 (Barton Rd.) over-crossing of I-5 (exit 83) in T32S, R5W, Sec.30.



Reference Marks:

Note: For further information, contact the Douglas County Surveyor's Office, Room 205 Douglas County Justice Building, Roseburg, OR 97470. Phone 440-4278. Douglas County residents outside the Roseburg calling area, dial toll free 1-800-452-0991.