

OFFICE OF THE
DOUGLAS COUNTY SURVEYOR

Station: POST 146+04.16

T 32 S, R 5 W, Sec 22

Set By (Agency): OSHD

Date Set: ?

Recovered By RS, JP

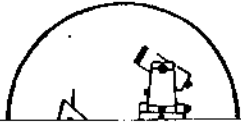
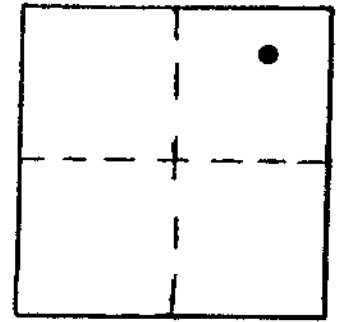
Date Recovered 8/17/83

Recovered By _____

Date Recovered _____

Recovered By _____

Date Recovered _____



p-046 325 SW 22
POST 146 + 04.16

NAD 418407.55 4177411.19
83 42°46'51" 123°16'17"

VERTICAL CONTROL

Elevation: 1,561.020 NGS Line # _____ USGS Line # _____ OSHD Line # _____

Precision: 2nd Agency: DCSO Proj. # 2006 Date: 1973

HORIZONTAL CONTROL

South Zone State Plane Coordinates: Y(Northing) 418,443.79 X(Easting) 1,256,452.50

Precision: 1/25,000 Agency: DCSO Proj. # 2006 Date: 1973

Approximate Geographic Position: Latitude 42°46'52" Longitude 123°16'13"

DESCRIPTION and TO REACH

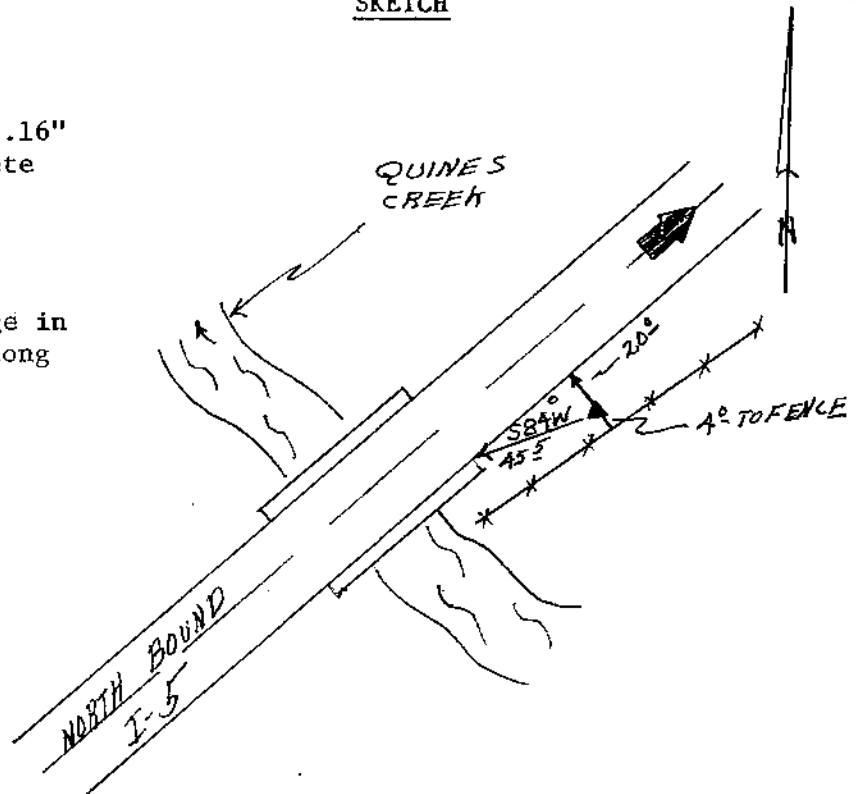
SKETCH

DESCRIPTION:

A OSHD disk stamped "P.O.S.T. 146+04.16" set flush in a 6 in. by 6 in. concrete post.

TO REACH:

From Quines creek and I-5 interchange in T32S, R5W, Sec.22; proceed northerly along I-5 0.5 miles to monument on right.



Reference Marks:

Note: For further information, contact the Douglas County Surveyor's Office, Room 205 Douglas County Justice Building, Roseburg, OR 97470. Phone 440-4278. Douglas County residents outside the Roseburg calling area, dial toll free 1-800-452-0991.