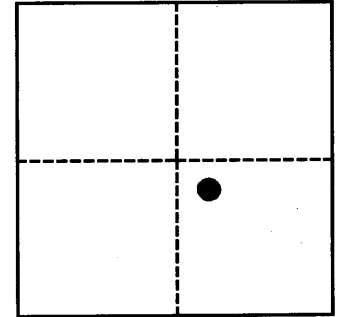
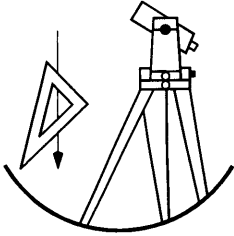


OFFICE OF THE
DOUGLAS COUNTY SURVEYOR

Station: P 555
 Date Set: 1954
 Set By (Agency): USC&GS
 DCSO Designation: P-017
 Date Recovered: 7-11-93
 Recovered By: RWS SJF
 Date Recovered: _____
 Recovered By: _____
 Date Recovered: _____
 Recovered By: _____

T24S R5W Sec. 32



VERTICAL CONTROL

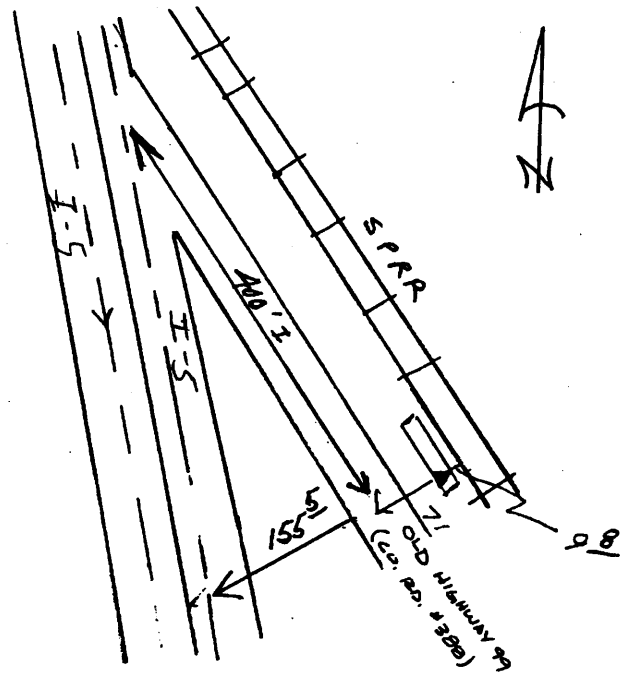
NGVD 29 Elevation: 434.021 FEET NAVD 88 Elevation: 133.360 METERS
 NGS Line # 125035 USGS LINE # _____ OSHD Line # _____ FILE # _____
 Precision: 1ST ORDER Agency: NGS Proj: _____ Date: 1988

HORIZONTAL CONTROL

O.C.S. 27 Y(Northing): 658,222.44 O.C.S. 83 Y(Northing): 658,188.01
 (South Zone) X(Easting): 1,253,140.79 (South Zone) X(Easting): 4,174,100.22
 Precision: 1/25,000 Agency: DCSO Proj: 2006 Date: 1981
 Approx. O.C.S. 27 Geographic Position: Latitude: 43°26'18" Longitude: 123°18'45"
 Approx. O.C.S. 83 Geographic Position: Latitude: 43°26'18" Longitude: 123°18'49"

Found: A 3 - 3/4 inch diameter USC&GS disk stamped "P 555 1954" set at the southwest end of a concrete culvert.

To reach: From the intersection of State Hwy 99 and Co. Rd. #22 (Oak St.) in T25S R5W Sec 4 at Oakland, proceed northerly along State Hwy 99, 1.4 miles to monument on right, on west side of SPRR tracks, approx. 400 feet south of State Hwy 99 on ramp onto north bound lanes of I-5.



Note: For further information contact the Douglas County Surveyors Office, Room 205 Douglas County Justice Building, Roseburg, OR 97470. Phone 440-4272. Douglas County Residents outside Roseburg calling area, dial toll free 1-800-477-0991.