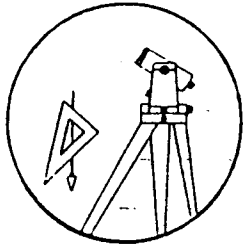


OFFICE OF THE
DOUGLAS COUNTY SURVEYOR

0-032



Station: OLA-11

T 29 S, R 7W, Sec 17

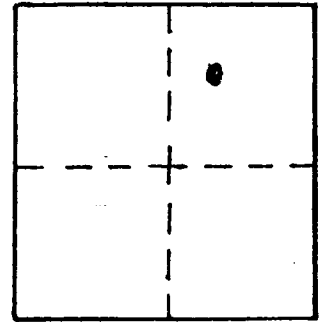
Date Set: 1998

Set By (Agency): DCSO

Date Recovered: 11-23-99

Recovered By: RWS SJF

- Found
- New
- Reset
- Not Found
- Referenced
- Destroyed



0-032

VERTICAL CONTROL CORPSCON6 NAVDB8 752.77 FT.

Elevation: 749.35 NGS Line # _____ USGS Line # _____ OSHD Line # _____

Precision: 3rd Agency: DCSO Proj. # 2007 Date: 1999

HORIZONTAL CONTROL

South Zone O.C.S. 27: Y(Northing) _____ X(Easting) _____

South Zone O.C.S. 83: Y(Northing) 520732 X(Easting) 4106542

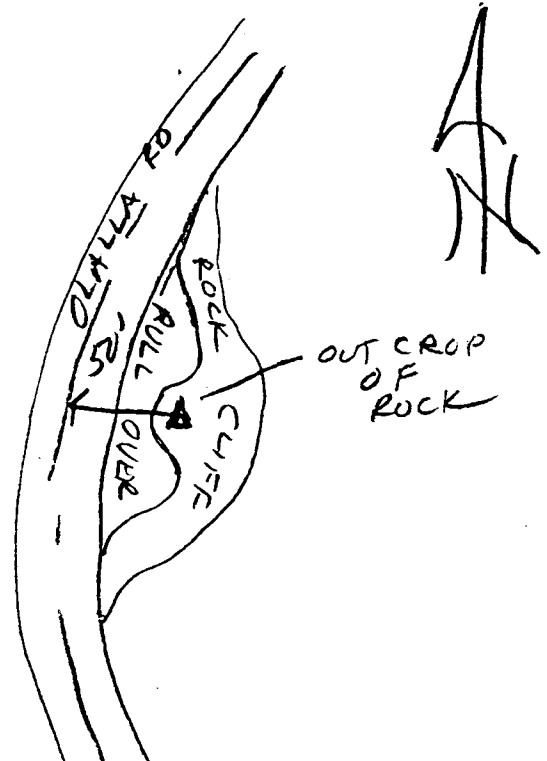
Precision: GIS SCALED Agency: DCSO Proj. # _____ Date: 2014

Approx. NAD ⁸³ Geographic Position: Latitude 43° 03' 17" Longitude 123° 32' 52"

DESCRIPTION and TO REACH

DCSO BRASS CAP SET IN ROCK OUTCROP
STAMPED "OLA-11 1998"

FROM THE INTERSECTION OF OLALLA RD (CORD #130)
AND IRELAND RD (CORD #140) IN T 29S R 7W SEC 8
PROCEED SOUTHERLY ALONG OLALLA ROAD 0.9 MILES
TO ROCK QUARRY / ON LEFT AND MONUMENT



Reference Marks: